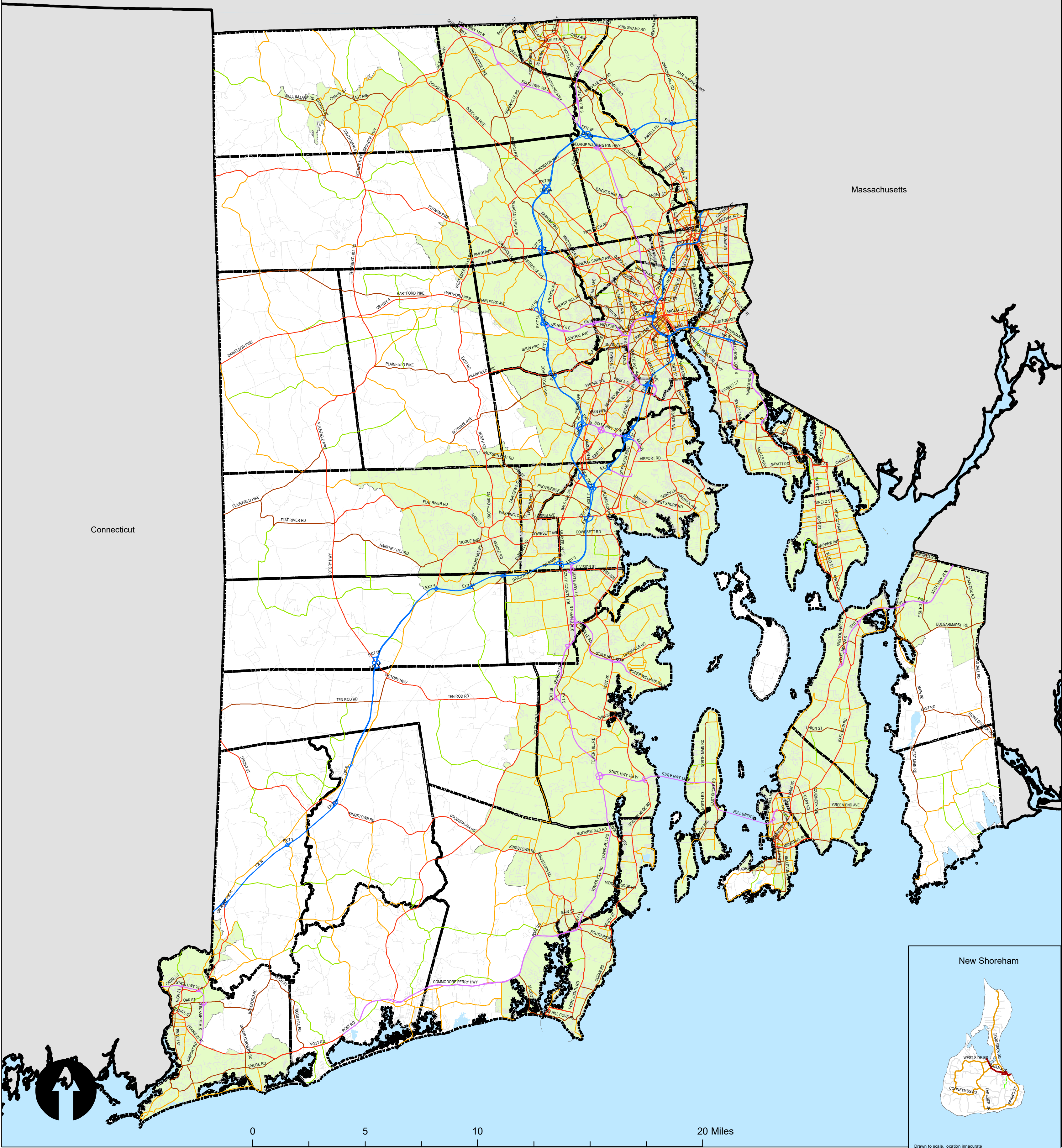


State of Rhode Island


Existing Highway Functional Classification

Map Updated on: Monday, March 11, 2019



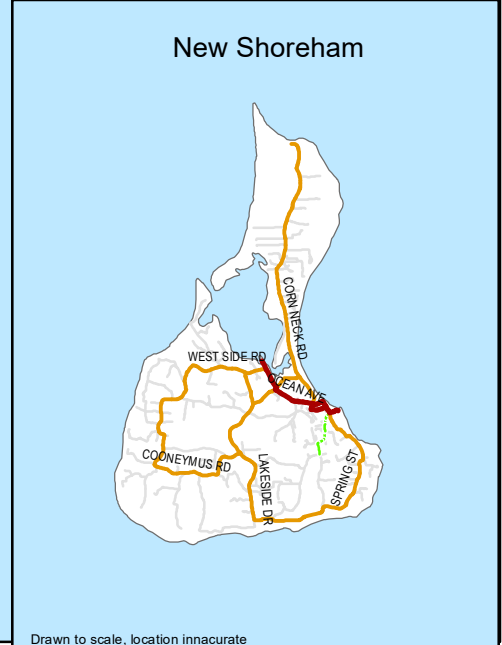



- Legend**
- Interstate
 - Freeway
 - Major Collector
 - Minor Collector
 - Principal Arterial
 - Minor Arterial
 - Local

Urban Transportation Area 2013



Rural Transportation Area 2013



This map is not the product of a Professional Land Survey. It was created by RI Statewide Planning Program for general reference, informational, planning and guidance use, and is not a legally authoritative source as to location of natural or manmade features. Proper interpretation of this map may require the assistance of appropriate professional services. RI Statewide Planning Program makes no warranty, express or implied, related to the spatial accuracy, reliability, completeness, or currentness of this map.