



Sea Level Rise Scenarios Affecting Roads









Rhode Island

Map Created: Tuesday, August 30, 2016


Map Legend

NOTES:
 The Sea Level Rise (SLR) Inundation modified bathtub model does not take into consideration future erosion or storm surge.

Includes Hillshade from USGS 2011 LIDAR

	Current Mean Higher High Water		City and Town Boundaries
	1Ft Sea Level Rise		Potentially Affected Roads
	3Ft Sea Level Rise		Roads
	5Ft Sea Level Rise		
	7Ft Sea Level Rise		

0 2.25 4.5 9 Miles



Map Disclaimer: This map is not the product of a Professional Land Survey. It was created by RI Statewide Planning Program for general reference, informational, planning and guidance use, and is not a legally authoritative source as to location of natural or manmade features. Proper interpretation of this map may require the assistance of appropriate professional services. RI Statewide Planning Program makes no warranty, express or implied, related to the spatial accuracy, reliability, completeness, or currentness of this map.



Sea Level Rise Scenarios Affecting Bridges

Rhode Island

Map Created: Tuesday, August 30, 2016

Map Legend

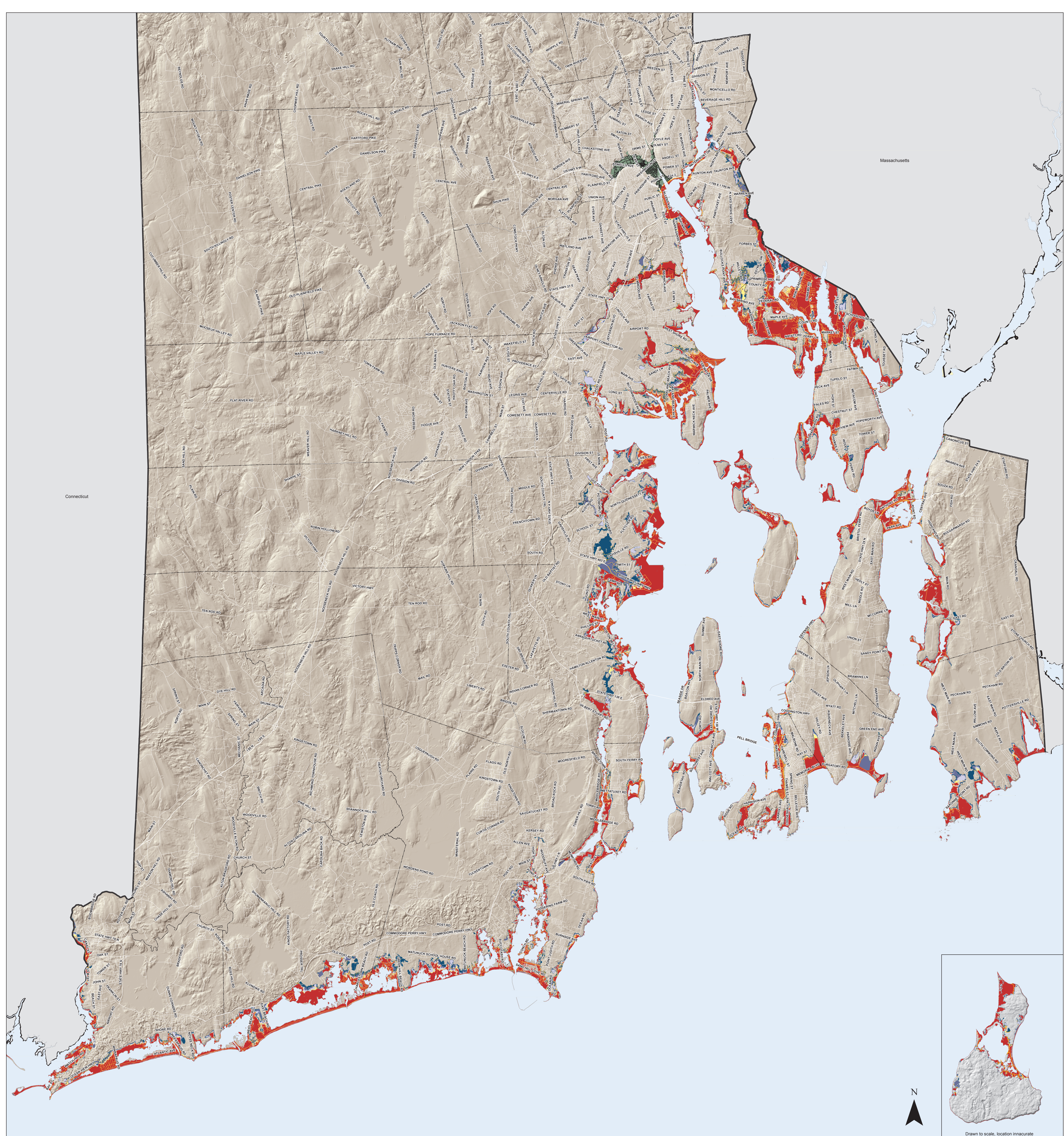
NOTES:
 The Sea Level Rise (SLR) Inundation modified bathtub model does not take into consideration future erosion or storm surge.
 Includes Hillshade from USGS 2011 LiDAR

Legend

- Freeboard Potentially Affected by SLR
- Freeboard Unlikely to be Affected by SLR
- Not Exposed to SLR
- Bridge Accessible
- Possible Bridge Access Problem
- Current Mean Higher High Water
- 1Ft Sea Level Rise
- 3Ft Sea Level Rise
- 5Ft Sea Level Rise
- 7Ft Sea Level Rise
- City and Town Boundaries
- Roads

0 1.25 2.5 5 Miles

Map Disclaimer: This map is not the product of a Professional Land Survey. It was created by RI Statewide Planning Program for general reference, informational, planning and guidance use, and is not a legally authoritative source as to location of natural or manmade features. Proper interpretation of this map may require the assistance of appropriate professional services. RI Statewide Planning Program makes no warranty, express or implied, related to the spatial accuracy, reliability, completeness, or currentness of this map.



100 Year Storm Surge Event Plus Sea Level Rise Scenarios Affecting Roads

Rhode Island

Map Created: Monday, August 29, 2016

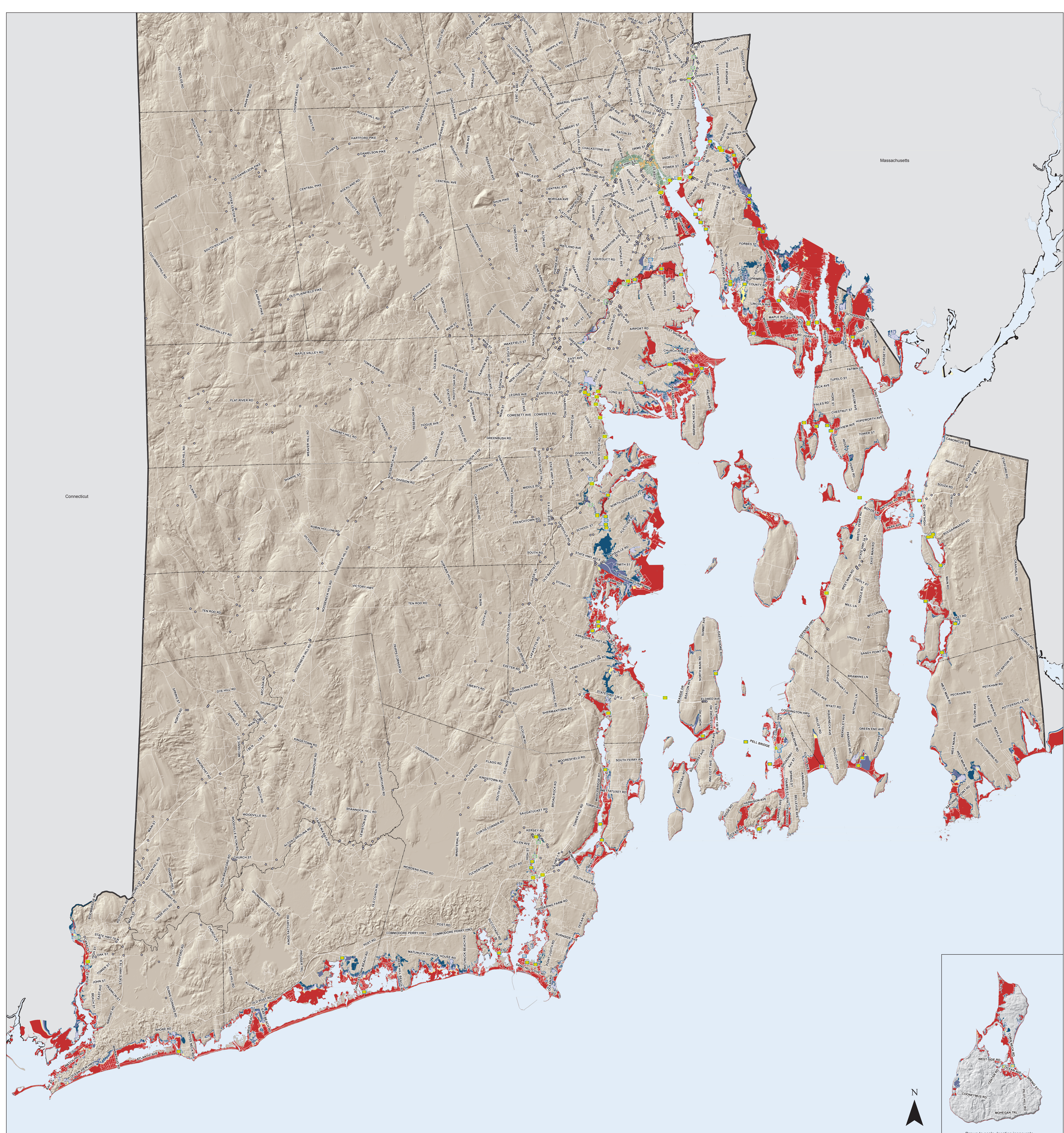
Map Legend

NOTES:
 The Sea Level Rise (SLR) Inundation modified bathtub model does not take into consideration future erosion or storm surge.
 Includes Hillshade from USGS 2011 LiDAR

- Current Ponds & Mean Higher High Water
- Surge Areas Protected by Hurricane Barrier
- 100-Year Storm Event
- 100-Year Plus 1
- 100-Year Plus 3
- 100-Year Plus 5
- 100-Year Plus 7
- City and Town Boundaries
- Potentially Affected Roads
- Potentially Affected Roads Protected by Hurricane Barrier
- Roads

0 1.25 2.5 5 Miles

Map Disclaimer: This map is not the product of a Professional Land Survey. It was created by RI Statewide Planning Program for general reference, informational, planning and guidance use, and is not a legally authoritative source as to location of natural or manmade features. Proper interpretation of this map may require the assistance of appropriate professional services. RI Statewide Planning Program makes no warranty, express or implied, related to the spatial accuracy, reliability, completeness, or currentness of this map.



100 Year Storm Surge Event Plus Sea Level Rise Scenarios Affecting Bridges

Rhode Island

Map Created: Monday, August 29, 2016

Map Legend

NOTES:
 The Sea Level Rise (SLR) Inundation modified bathtub model does not take into consideration future erosion or storm surge.
 Includes Hillshade from USGS 2011 LiDAR

- Freeboard Potentially Affected by Surge
- Freeboard Unlikely to be Affected by Surge
- Bridge in Surge Area Protected by Hurricane Barrier
- Not Exposed to Surge
- Bridge Accessible
- Possible Bridge Access Problem
- Current Ponds & Mean Higher High Water
- 100-Year Storm Event
- 100-Year Plus 1
- 100-Year Plus 3
- 100-Year Plus 5
- 100-Year Plus 7
- Surge Areas Protected by Hurricane Barrier
- City and Town Boundaries
- Roads

0 1.25 2.5 5 Miles

Map Disclaimer: This map is not the product of a Professional Land Survey. It was created by RI Statewide Planning Program for general reference, informational, planning and guidance use, and is not a legally authoritative source as to location of natural or manmade features. Proper interpretation of this map may require the assistance of appropriate professional services. RI Statewide Planning Program makes no warranty, express or implied, related to the spatial accuracy, reliability, completeness, or currentness of this map.

Relative Road Vulnerability to Sea Level Rise													
State of Rhode Island		Linear Feet of Road Inundated At:					Vulnerability of Roads to Sea Level Rise						
Road Name	Municipality	1 Foot of SLR	3 Feet of SLR	5 Feet of SLR	7 Feet of SLR	Total Linear Feet	Hazard Score	Evacuation Route	Intermodal Facility	Functional Classification	System Score	Vulnerability Score	State Rank
HOPE ST	BRISTOL		315	1,762	440	2,517	4.20	Yes	Yes	Principal Art.	4.40	8.60	1
MEMORIAL BLVD	NEWPORT				5,426	5,426	4.97	No	Yes	Principal Art.	3.38	8.35	2
WAMPANOAG TRL	BARRINGTON			5,839	6,210	12,049	4.57	No	Yes	Principal Art.	3.70	8.27	3
CONANICUS AVE	JAMESTOWN			1,558	389	1,946	4.30	Yes	Yes	Minor Art.	3.66	7.96	4
COUNTY RD N	BARRINGTON				1,253	1,253	3.50	Yes	Yes	Principal Art.	4.40	7.90	5
NORTH RD	JAMESTOWN		1,257	328	207	1,791	3.96	Yes	Yes	Minor Art.	3.80	7.76	6
COUNTY RD	BARRINGTON	14	140	2,655	1,096	3,904	3.60	No	Yes	Principal Art.	4.10	7.71	7
BEACH ST	NARRAGANSETT			5,440	1,123	6,564	4.36	No	Yes	Principal Art.	3.29	7.65	8
MAIN ST	WARREN	13	343	521	154	1,031	3.18	Yes	Yes	Principal Art.	4.40	7.58	9
STATE HWY 24 S	TIVERTON	308	217	138	20	683	3.72	No	Yes	Freeways	3.70	7.42	10
AMERICAS CUP AVE	NEWPORT		18	2,594	2,718	5,330	3.42	No	Yes	Principal Art.	3.96	7.38	11
STATE HWY 24 N	TIVERTON	279	233	168	10	690	3.59	No	Yes	Freeways	3.70	7.29	12
NEW MEADOW RD	BARRINGTON		354	1,338	2,555	4,247	4.40	Yes	No	Minor Art.	2.80	7.20	13
PHILLIPS ST	NORTH KINGSTOWN		172	602	473	1,247	2.74	Yes	Yes	Principal Art.	4.40	7.14	14
SUCCOTASH RD	SOUTH KINGSTOWN	7	699	3,250	2,101	6,056	4.61	Yes	No	Major Coll.	2.37	6.98	15
WEST MARLBOROUGH ST	NEWPORT			513		513	3.50	No	Yes	Principal Art.	3.40	6.90	16
SAND HILL COVE RD	NARRAGANSETT		2,619	2,848	787	6,253	4.11	No	Yes	Minor Art.	2.74	6.84	17
OCEAN AVE	NEWPORT	25	348	1,890	3,338	5,601	4.55	Yes	No	Major Coll.	2.16	6.72	18
I 95 N	PROVIDENCE	85	17	20	41	163	2.54	No	Yes	Interstate	4.00	6.54	19
I 95 S	PROVIDENCE	85	20	31	40	176	2.47	No	Yes	Interstate	4.00	6.47	20
CANAL ST	PROVIDENCE				1,244	1,244	3.19	No	Yes	Principal Art.	3.24	6.43	21
MIDDLEBRIDGE RD	NARRAGANSETT	109	856	78	51	1,094	4.59	No	No	Minor Art.	1.80	6.39	22
WEEKAPAUG RD	WESTERLY		1,828	782	418	3,028	4.13	Yes	No	Major Coll.	2.20	6.33	23
STEEPLE ST	PROVIDENCE	120	11	6	170	306	2.87	No	Yes	Principal Art.	3.40	6.27	24
ON RAMP I-95 N	PROVIDENCE	166	20	30	50	265	2.75	No	Yes	Interstate	3.50	6.25	25
DORRANCE ST	PROVIDENCE			660	1,640	2,300	2.97	No	Yes	Minor Art.	3.25	6.22	26
DEAN ST	PROVIDENCE	186	14	9	15	224	4.42	No	No	Minor Art.	1.80	6.22	27
CORN NECK RD	NEW SHOREHAM			2,046	5,212	7,258	5.00	No	No	Major Coll.	1.20	6.20	28
STATE HWY 138 W	NEWPORT			10	64	74	1.50	Yes	Yes	Freeways	4.70	6.20	29
OCEAN VIEW HWY	WESTERLY				2,229	2,229	5.00	No	No	Major Coll.	1.20	6.20	30
KINSLEY AVE	PROVIDENCE				2,795	2,795	4.15	No	Yes	Major Coll.	2.02	6.17	31
WEST BEACH RD	CHARLESTOWN	95	2,749	1,572	2,210	6,626	4.84	Yes	No	Minor Coll.	1.26	6.10	32
MARKET ST	WARREN		1,104	1,381	361	2,846	3.35	Yes	No	Minor Art.	2.72	6.07	33
CHARLESTOWN BEACH RD	CHARLESTOWN	132	881	734	3,976	5,723	4.43	Yes	No	Major Coll.	1.58	6.01	34
MIDDLEBRIDGE RD	SOUTH KINGSTOWN	71	329	1,770	2,397	4,567	3.49	Yes	No	Minor Art.	2.49	5.98	35
ATLANTIC AVE	WESTERLY	345	10,199	4,587	1,468	16,599	4.85	No	No	Major Coll.	1.08	5.93	36
WARWICK AVE	CRANSTON			80	3	83	1.50	Yes	Yes	Principal Art.	4.40	5.90	37
BOSTON NECK RD	NARRAGANSETT	3	10	10	583	606	1.50	Yes	Yes	Principal Art.	4.40	5.90	38
WARWICK AVE	WARWICK			55	3	58	1.50	Yes	Yes	Principal Art.	4.40	5.90	39
POINT ST	PROVIDENCE		0	4	1,495	1,499	3.49	No	No	Principal Art.	2.40	5.89	40
POINT AVE	WARWICK		1,041	3,202	790	5,033	3.73	Yes	Yes	Local	2.15	5.88	41
NARRAGANSETT AVE	NARRAGANSETT			254	402	656	1.50	Yes	Yes	Principal Art.	4.35	5.85	42
EXIT 22	PROVIDENCE	85	5	11	28	129	2.81	No	No	Interstate	3.00	5.81	43
POST RD	WARWICK		3	7	267	277	1.50	Yes	No	Principal Art.	4.28	5.78	44
GULF ST	PROVIDENCE			2,456	748	3,204	4.18	No	Yes	Local	1.60	5.78	45
OCEAN AVE	NEW SHOREHAM		1,155	2,240	1,194	4,589	4.24	No	No	Major Coll.	1.51	5.75	46
ARNOLDS NECK DR	WARWICK		1,345	295	145	1,786	4.14	Yes	No	Local	1.60	5.74	47
BONNET POINT RD	NARRAGANSETT		2,899	289	197	3,385	4.50	No	No	Major Coll.	1.20	5.70	48
MATHEWSON RD	BARRINGTON		1,772	2,056	572	4,400	4.50	No	No	Major Coll.	1.18	5.68	49
GALILEE CONNECTOR RD	NARRAGANSETT		853	400	688	1,941	2.38	No	Yes	Principal Art.	3.29	5.67	50
WAMPANOAG TRL	EAST PROVIDENCE			731	686	1,417	1.50	Yes	Yes	Freeways	4.15	5.65	51
COVE DR	CHARLESTOWN		1,053			1,053	5.00	No	No	Local	0.60	5.60	52
COLDWELL ST	WARWICK		829			829	5.00	No	No	Local	0.60	5.60	53
PINE ST	PROVIDENCE			24	1,170	1,194	3.41	Yes	No	Major Coll.	2.18	5.59	54
PARK ST	PROVIDENCE	76	10	7	29	122	2.75	No	Yes	Minor Art.	2.80	5.55	55
LONDON ST	EAST GREENWICH		308	344	73	725	2.35	Yes	Yes	Major Coll.	3.20	5.55	56
WELLINGTON AVE	NEWPORT		1,377	1,135	656	3,167	3.74	No	No	Minor Art.	1.80	5.54	57
THIRD BEACH RD	MIDDLETOWN	13	2,722	1,694	99	4,528	4.91	No	No	Local	0.60	5.51	58
I 95 N	CRANSTON				55	55	1.50	No	Yes	Interstate	4.00	5.50	59
I 95 S	CRANSTON				59	59	1.50	No	Yes	Interstate	4.00	5.50	60
EXIT 4	EAST PROVIDENCE				166	166	1.50	No	Yes	Interstate	4.00	5.50	61
I 195 E	EAST PROVIDENCE		7	164	207	378	1.50	No	Yes	Interstate	4.00	5.50	62
I 195 W	EAST PROVIDENCE		9	148	194	350	1.50	No	Yes	Interstate	4.00	5.50	63
I 95 N	WARWICK				31	31	1.50	No	Yes	Interstate	4.00	5.50	64
I 95 S	WARWICK				23	23	1.50	No	Yes	Interstate	4.00	5.50	65
ON RAMP I-195 W	EAST PROVIDENCE			102	197	299	1.50	No	Yes	Interstate	4.00	5.50	66
SAKONNET POINT RD	LITTLE COMPTON		315	1,139	165	1,619	3.30	Yes	No	Major Coll.	2.20	5.50	67
WALK WAY	BRISTOL		43	3,290	66	3,399	4.89	No	No	Local	0.60	5.49	68
WASHINGTON ST	PROVIDENCE	108	4	5	580	697	2.04	No	Yes	Minor Art.	3.40	5.44	69
PURGATORY RD	MIDDLETOWN				608	608	1.50	Yes	Yes	Principal Art.	3.93	5.43	70
BREACH DR	WESTERLY		1,979	102		2,081	4.83	No	No	Local	0.60	5.43	71

Road Name	Municipality	1 Foot of SLR	3 Feet of SLR	5 Feet of SLR	7 Feet of SLR	Total Linear Feet	Hazard Score	Evacuation Route	Intermodal Facility	Functional Classification	System Score	Vulnerability Score	State Rank
UNNAMED_4	PROVIDENCE	101	7	7	52	166	3.63	No	No	Minor Art.	1.80	5.43	72
ZARBO AVE	NORTH KINGSTOWN			1,660	120	1,781	4.76	No	No	Local	0.60	5.36	73
COLLEGE ST	PROVIDENCE	78	4	7	3	92	3.21	No	Yes	Major Coll.	2.13	5.33	74
SABIN ST	PROVIDENCE				205	205	1.50	Yes	Yes	Minor Art.	3.80	5.30	75
MAIN ST	SOUTH KINGSTOWN				17	17	1.50	Yes	Yes	Minor Art.	3.80	5.30	76
DYER ST	PROVIDENCE			1,414	667	2,081	2.65	No	Yes	Principal Art.	2.63	5.28	77
SAND PIPER DR	SOUTH KINGSTOWN	185	803	106		1,093	4.66	No	No	Local	0.60	5.26	78
ROUND POND RD	LITTLE COMPTON		1,517	457	283	2,257	3.85	Yes	No	Local	1.39	5.24	79
THAMES ST	BRISTOL		265	1,948	714	2,926	4.01	No	No	Major Coll.	1.20	5.21	80
GREAT ISLAND RD	NARRAGANSETT		560	1,740	674	2,974	2.78	No	Yes	Minor Art.	2.43	5.21	81
ON RAMP RI-138 W	NEWPORT				484	484	1.50	Yes	Yes	Freeways	3.70	5.20	82
OFF RAMP RI-238	NEWPORT				30	30	1.50	No	Yes	Freeways	3.70	5.20	83
STATE HWY 138 E	NEWPORT				22	22	1.50	No	Yes	Freeways	3.70	5.20	84
STATE HWY 78 N	WESTERLY				69	69	1.50	Yes	No	Freeways	3.70	5.20	85
GALILEE ESCAPE RD	NARRAGANSETT			180	663	843	1.50	Yes	Yes	Principal Art.	3.70	5.20	86
MASSASOIT AVE	BARRINGTON	5	6	582	712	1,304	2.39	Yes	No	Minor Art.	2.80	5.19	87
SHAWOMET AVE	WARWICK		1,070	1,328	709	3,107	3.56	No	Yes	Local	1.60	5.16	88
EAST BEACH RD	CHARLESTOWN		7,292	5,344	2,800	15,436	4.31	Yes	No	Local	0.85	5.16	89
WEST MAIN ST	NORTH KINGSTOWN		325	384	53	761	2.35	Yes	No	Minor Art.	2.80	5.15	90
HANGING ROCK RD	MIDDLETOWN	7	417	2,814	1,324	4,562	4.07	No	No	Major Coll.	1.06	5.14	91
OLD MAIN RD	TIVERTON		789	222	96	1,107	2.93	Yes	No	Major Coll.	2.20	5.13	92
SAND TRL	WESTERLY			1,321	2,678	3,999	4.50	No	No	Local	0.60	5.10	93
SOUTH WATER ST	PROVIDENCE	21	8	2,246	476	2,751	3.15	No	No	Major Coll.	1.95	5.09	94
CHILD ST	WARREN	27	324	892	903	2,147	2.56	Yes	No	Principal Art.	2.52	5.08	95
HARBOR DR	WESTERLY	177	996	628		1,801	4.48	No	No	Local	0.60	5.08	96
KICKEMUIT RD	WARREN		60	1,001	362	1,423	2.39	Yes	No	Minor Art.	2.68	5.08	97
I 195 W	PROVIDENCE	25	40	29	56	149	1.72	No	Yes	Interstate	3.32	5.04	98
SUBURBAN PKWY	WARWICK		70	670	2,617	3,357	4.40	No	No	Local	0.64	5.04	99
EAST SHORE RD	JAMESTOWN			529	1,349	1,878	2.06	Yes	No	Minor Art.	2.96	5.01	100
CLINTON ST	NEWPORT		1,086	229		1,315	4.39	No	No	Local	0.60	4.99	101
I 195 E	PROVIDENCE	24	49	28	76	177	1.69	No	Yes	Interstate	3.29	4.98	102
SACHUEST POINT RD	MIDDLETOWN			3,402	740	4,142	4.37	No	No	Local	0.60	4.97	103
VETERANS MEMORIAL PKWY	EAST PROVIDENCE	14	113	1,018	207	1,352	3.17	No	No	Minor Art.	1.80	4.97	104
WILDFLOWER RD	CHARLESTOWN	273	1,061	219	84	1,636	4.35	No	No	Local	0.60	4.95	105
PASADENA AVE	WESTERLY		1,123	610	83	1,817	4.34	No	No	Local	0.60	4.94	106
SEA VIEW DR	WARWICK		434	384	2,183	3,001	4.34	No	No	Local	0.60	4.94	107
BEAVERTAIL RD	JAMESTOWN			1,038	651	1,689	2.73	Yes	No	Major Coll.	2.20	4.93	108
MOONSTONE BEACH RD	SOUTH KINGSTOWN			1,451	158	1,608	3.30	Yes	No	Local	1.60	4.90	109
COUNTY RD S	BARRINGTON				580	580	1.50	No	Yes	Principal Art.	3.40	4.90	110
ELMWOOD AVE	CRANSTON				62	62	1.50	No	Yes	Principal Art.	3.40	4.90	111
AQUIDNECK AVE	MIDDLETOWN				100	100	1.50	Yes	No	Principal Art.	3.40	4.90	112
MAIN ST	PAWTUCKET	4	11	10	7	32	1.50	No	Yes	Principal Art.	3.40	4.90	113
BRIDGETOWN RD	SOUTH KINGSTOWN	4	7	3	46	60	1.50	No	Yes	Principal Art.	3.40	4.90	114
CENTERVILLE RD	WARWICK				290	290	1.50	No	Yes	Principal Art.	3.40	4.90	115
ELMWOOD AVE	WARWICK				60	60	1.50	No	Yes	Principal Art.	3.40	4.90	116
BRIDGETOWN RD	NARRAGANSETT	4	8	475	581	1,068	1.50	No	Yes	Principal Art.	3.40	4.90	117
MARLBOROUGH ST	NEWPORT			69	62	131	1.50	No	Yes	Principal Art.	3.40	4.90	118
BOSTON NECK RD	NORTH KINGSTOWN	6	9	113	157	285	1.50	No	Yes	Principal Art.	3.40	4.90	119
AVONDALE RD	WESTERLY		144	1,669	1,447	3,261	4.27	No	No	Local	0.60	4.87	120
THIRD ST	NEWPORT	7	10	2,208	764	2,989	2.98	No	Yes	Minor Coll.	1.85	4.83	121
LONG WHARF	NEWPORT		938	272		1,211	4.21	No	No	Local	0.60	4.81	122
EXCHANGE TER	PROVIDENCE				259	259	1.50	Yes	Yes	Major Coll.	3.30	4.80	123
MAIN ST	WESTERLY		9	324	1,136	1,469	3.03	No	No	Minor Art.	1.77	4.80	124
GOAT ISLAND CONN	NEWPORT	3	7	1,762	82	1,853	3.25	No	No	Major Coll.	1.55	4.80	125
RIVERSIDE DR	TIVERTON		468	3,074	808	4,349	4.19	No	No	Local	0.60	4.79	126
SECOND ST	NEWPORT			652	122	774	3.18	No	Yes	Local	1.60	4.78	127
MAUTUCKET RD	SOUTH KINGSTOWN			562	108	671	3.18	Yes	No	Local	1.60	4.78	128
WEST SHORE RD	WARWICK			309	1,030	1,340	1.50	No	Yes	Principal Art.	3.26	4.76	129
FRANCIS ST	PROVIDENCE	89	7	10	319	424	1.92	No	Yes	Minor Art.	2.80	4.72	130
CLUBHOUSE LN	BRISTOL		1,015	741	169	1,925	4.12	No	No	Local	0.60	4.72	131
KING ST	EAST GREENWICH			4	243	247	1.50	Yes	Yes	Major Coll.	3.20	4.70	132
PROMENADE ST	PROVIDENCE			21	1,426	1,446	1.50	No	Yes	Major Coll.	3.19	4.69	133
COMMODORE PERRY HWY	SOUTH KINGSTOWN	3	16	12	21	52	1.50	No	No	Freeways	3.17	4.67	134
J T CONNELL HWY	NEWPORT			26	2,460	2,486	2.55	No	Yes	Major Coll.	2.10	4.64	135
STATE HWY 138 W	NORTH KINGSTOWN	23	53	16	13	105	1.94	No	No	Freeways	2.70	4.64	136
BREEN RD	WESTERLY	19	844	232	84	1,179	4.04	No	No	Local	0.60	4.64	137
HAZARD RD	NEWPORT	1,219	786	244	87	2,336	4.00	No	No	Local	0.60	4.60	138
SUCCOTASH RD	NARRAGANSETT		1,133	1,585	1,611	4,329	3.29	No	No	Major Coll.	1.28	4.57	139
ADMIRAL KALBFUS RD	NEWPORT			140	1,811	1,951	1.50	Yes	Yes	Minor Art.	3.05	4.55	140
BOYDS LN	PORTSMOUTH		286	978	121	1,385	3.33	No	No	Major Coll.	1.20	4.53	141
HENDERSON BRIDGE	EAST PROVIDENCE	29	53	60	122	265	1.72	No	Yes	Minor Art.	2.80	4.52	142
NARRAGANSETT PKWY	WARWICK	7	10	7	7	30	1.50	Yes	Yes	Major Coll.	3.02	4.52	143
STATE HWY 138 E	NORTH KINGSTOWN	20	85	16	10	131	1.80	No	No	Freeways	2.70	4.50	144

Road Name	Municipality	1 Foot of SLR	3 Feet of SLR	5 Feet of SLR	7 Feet of SLR	Total Linear Feet	Hazard Score	Evacuation Route	Intermodal Facility	Functional Classification	System Score	Vulnerability Score	State Rank
I 95 N	PAWTUCKET	7	10	10	17	43	1.50	No	No	Interstate	3.00	4.50	145
I 95 S	PAWTUCKET	7	13	13	13	47	1.50	No	No	Interstate	3.00	4.50	146
EXIT 19	PROVIDENCE				3	3	1.50	No	No	Interstate	3.00	4.50	147
EXIT 20	PROVIDENCE				2	2	1.50	No	No	Interstate	3.00	4.50	148
EXIT 3	PROVIDENCE	3	3	3	7	17	1.50	No	No	Interstate	3.00	4.50	149
ON RAMP I-95 S	PROVIDENCE	2	8	11	14	35	1.50	No	No	Interstate	3.00	4.50	150
NARRAGANSETT AVE	PORTSMOUTH		967	693	336	1,996	3.89	No	No	Local	0.60	4.49	151
OCEAN AVE	SOUTH KINGSTOWN			622	287	909	2.87	Yes	No	Local	1.60	4.47	152
GILBERT STUART RD	NORTH KINGSTOWN	15	181	689	138	1,024	3.23	No	No	Major Coll.	1.20	4.43	153
COLT DR	BRISTOL	5	7	1,824	1,737	3,572	2.27	Yes	No	Local	2.14	4.40	154
UNNAMED_5	PROVIDENCE	101	3	4	47	156	3.77	No	No	Local	0.60	4.37	155
WASHINGTON RD	BARRINGTON	17	14	14	7	51	2.17	Yes	No	Major Coll.	2.20	4.37	156
EXCHANGE ST	PROVIDENCE	78	7	7	426	518	1.80	No	Yes	Major Coll.	2.57	4.37	157
NECK FARM RD	PORTSMOUTH		1,168	679	563	2,410	3.76	No	No	Local	0.60	4.36	158
EARLE DR	NORTH KINGSTOWN		1,088	1,374	474	2,935	3.73	No	No	Local	0.60	4.33	159
MEMORIAL BLVD	PROVIDENCE		40	41	701	782	1.50	No	Yes	Minor Art.	2.83	4.33	160
WATER ST	EAST GREENWICH			617	609	1,226	2.47	No	No	Minor Coll.	1.86	4.32	161
FORT ADAMS DR	NEWPORT			1,573	906	2,479	3.72	No	No	Local	0.60	4.32	162
FORT GETTY RD	JAMESTOWN		332	658	405	1,395	2.84	Yes	No	Local	1.46	4.31	163
MIDDLE HWY	BARRINGTON			31	320	352	1.50	Yes	No	Minor Art.	2.80	4.30	164
BROAD ST	CRANSTON	6	8	7	7	26	1.50	No	Yes	Minor Art.	2.80	4.30	165
CRESCENT VIEW AVE	EAST PROVIDENCE				138	138	1.50	No	Yes	Minor Art.	2.80	4.30	166
TOURO ST	NEWPORT			40	66	106	1.50	No	Yes	Minor Art.	2.80	4.30	167
WASHINGTON SQ	NEWPORT			30	103	134	1.50	No	Yes	Minor Art.	2.80	4.30	168
HENDERSON BRIDGE	PROVIDENCE	7	16	20	20	62	1.50	No	Yes	Minor Art.	2.80	4.30	169
ATWELLS AVE	PROVIDENCE		33	10	10	53	1.50	Yes	No	Minor Art.	2.80	4.30	170
HARROP AVE	WARWICK		114	56	23	193	2.68	No	Yes	Local	1.60	4.28	171
SEASIDE DR	JAMESTOWN			830	608	1,438	2.65	Yes	No	Local	1.60	4.25	172
TWIN PENINSULA AVE	SOUTH KINGSTOWN	459	308	783	210	1,760	3.65	No	No	Local	0.60	4.25	173
COMMON FENCE POINT BLVD	PORTSMOUTH		1,029	1,189	594	2,812	3.63	No	No	Local	0.60	4.23	174
WATCH HILL RD	WESTERLY			1,099	1,140	2,239	2.25	Yes	No	Minor Art.	1.97	4.23	175
PARK AVE	PORTSMOUTH		641	1,396	650	2,687	3.02	No	No	Major Coll.	1.19	4.21	176
PELL BRIDGE	NEWPORT	4	7	3	7	21	1.50	No	No	Freeways	2.70	4.20	177
STATE HWY 24 N	PORTSMOUTH			3	39	42	1.50	No	No	Freeways	2.70	4.20	178
STATE HWY 78 S	WESTERLY				65	65	1.50	No	No	Freeways	2.70	4.20	179
PELL BRIDGE	JAMESTOWN	6	10	7	7	30	1.50	No	No	Freeways	2.70	4.20	180
STATE HWY 138 E	JAMESTOWN	3	7	7	9	27	1.50	No	No	Freeways	2.70	4.20	181
STATE HWY 138 W	JAMESTOWN	6	11	7	10	34	1.50	No	No	Freeways	2.70	4.20	182
EDGEWATER DR	WARWICK	371	754	169	47	1,341	3.59	No	No	Local	0.60	4.19	183
WEYBOSSET ST	PROVIDENCE				1,085	1,085	1.50	No	Yes	Minor Art.	2.68	4.18	184
WASHINGTON RD	LITTLE COMPTON		601	224	327	1,151	2.54	Yes	No	Local	1.60	4.14	185
FERRY RD	BRISTOL	15	23	83	22	144	1.71	No	No	Principal Art.	2.40	4.11	186
FORT RD	WESTERLY	127	770	74	15	986	3.51	No	No	Local	0.60	4.11	187
HALF MILE RD	BARRINGTON				1,209	1,209	3.50	No	No	Local	0.60	4.10	188
KYLE CIR	BARRINGTON			555		555	3.50	No	No	Local	0.60	4.10	189
PALMER LN	BARRINGTON			648		648	3.50	No	No	Local	0.60	4.10	190
PALMER ST	BARRINGTON		162			162	3.50	No	No	Local	0.60	4.10	191
ARBETH RD	NARRAGANSETT	43	296			339	3.50	No	No	Local	0.60	4.10	192
MACALDER ST	NARRAGANSETT		146			146	3.50	No	No	Local	0.60	4.10	193
MARSH ST	NEWPORT			511		511	3.50	No	No	Local	0.60	4.10	194
MOORLAND RD	NEWPORT				1,278	1,278	3.50	No	No	Local	0.60	4.10	195
SANFORD RD	NORTH KINGSTOWN			1,404	1,717	3,122	3.50	No	No	Local	0.60	4.10	196
UNNAMED_11	PORTSMOUTH				1,225	1,225	3.50	No	No	Local	0.60	4.10	197
UNNAMED-6	PORTSMOUTH				1,170	1,170	3.50	No	No	Local	0.60	4.10	198
REDMOND ST	WARREN		363			363	3.50	No	No	Local	0.60	4.10	199
ELLERY ST	WARWICK		177			177	3.50	No	No	Local	0.60	4.10	200
FIRST ST	WESTERLY		526	1,347		1,873	3.50	No	No	Local	0.60	4.10	201
MAPLEWOOD AVE	WESTERLY				1,105	1,105	3.50	No	No	Local	0.60	4.10	202
SERPENTINE RD	WARREN		2	1,444	1,683	3,129	3.50	No	No	Local	0.60	4.10	203
OCEAN RD	NARRAGANSETT			234	1,661	1,895	1.50	No	Yes	Minor Art.	2.58	4.08	204
SHEFFIELD ST	WARWICK		184	871	10	1,065	3.48	No	No	Local	0.60	4.08	205
CORMORANT RD	SOUTH KINGSTOWN	180	299	108	33	620	3.48	No	No	Local	0.60	4.08	206
BENEFIT ST	WARREN			588	8	596	3.47	No	No	Local	0.60	4.07	207
HARRISON ST	BRISTOL		392	765	420	1,577	2.75	Yes	No	Local	1.32	4.06	208
FOSTER RD	NARRAGANSETT		374	7		381	3.46	No	No	Local	0.60	4.06	209
STATE ST	NARRAGANSETT		323	1,145	32	1,500	3.46	No	No	Local	0.60	4.06	210
STRAND AVE	WARWICK		426	670	28	1,124	3.45	No	No	Local	0.60	4.05	211
MIDGELY AVE	WARWICK	533	491	670	458	2,152	3.45	No	No	Local	0.60	4.05	212
COAST GUARD RD	NEW SHOREHAM		890	367	345	1,602	3.44	No	No	Local	0.60	4.04	213
LEGION WAY	BARRINGTON			1,035	34	1,069	3.44	No	No	Local	0.60	4.04	214
ACORN ST	PROVIDENCE	58	6	4	70	138	2.34	No	Yes	Major Coll.	1.69	4.03	215
SOWAMS RD	BARRINGTON		225	491	237	954	1.97	Yes	No	Major Coll.	2.06	4.03	216
FLORENCE RD	CHARLESTOWN	252	261	188	27	727	3.43	No	No	Local	0.60	4.03	217

Road Name	Municipality	1 Foot of SLR	3 Feet of SLR	5 Feet of SLR	7 Feet of SLR	Total Linear Feet	Hazard Score	Evacuation Route	Intermodal Facility	Functional Classification	System Score	Vulnerability Score	State Rank
SHORE GARDEN RD	WESTERLY	10	238			248	3.42	No	No	Local	0.60	4.02	218
GARDEN POND DR	CHARLESTOWN			563	24	587	3.42	No	No	Local	0.60	4.02	219
THREE ROD WAY	TIVERTON		1,368	1,685	487	3,540	3.41	No	No	Local	0.60	4.01	220
HARDING AVE	WARREN	200	17	99	51	368	3.40	No	No	Local	0.60	4.00	221
POPPASQUASH RD	BRISTOL		2,763	1,582	1,202	5,547	2.78	No	Yes	Minor Coll.	1.22	4.00	222
WEST BOULEVARD ACCESS RD	NARRAGANSETT		42	811		853	3.40	No	No	Local	0.60	4.00	223
CHAMPLIN DR	WESTERLY			998	54	1,052	3.40	No	No	Local	0.60	4.00	224
NORTH DR	NARRAGANSETT		211	12		223	3.39	No	No	Local	0.60	3.99	225
PINETOP RD	BARRINGTON			86	1,418	1,504	3.39	No	No	Local	0.60	3.99	226
NEWTOWN AVE	NORTH KINGSTOWN		161	705	55	921	3.38	No	No	Local	0.60	3.98	227
OAKLAND BEACH AVE	WARWICK			552	152	704	3.07	No	No	Local	0.90	3.97	228
EDGEMERE AVE	WARWICK			727	56	783	3.36	No	No	Local	0.60	3.96	229
SEA LEA AVE	CHARLESTOWN			93	1,031	1,124	3.34	No	No	Local	0.60	3.94	230
COOK AVE	SOUTH KINGSTOWN	134	156	95	41	425	3.34	No	No	Local	0.60	3.94	231
WATER ST	EAST PROVIDENCE			99	1,089	1,188	3.33	No	No	Local	0.60	3.93	232
INDIAN HEAD NECK RD	NEW SHOREHAM	539	326	337	187	1,389	3.33	No	No	Local	0.60	3.93	233
OLD MILL BLVD	WARWICK		414	1,415	174	2,002	3.33	No	No	Local	0.60	3.93	234
ANTHONY RD	PORTSMOUTH		355	1,296	1,678	3,329	3.25	No	No	Local	0.68	3.92	235
POND SHORE DR	CHARLESTOWN		14	170	1,805	1,989	3.32	No	No	Local	0.60	3.92	236
NAYATT RD	BARRINGTON	8	356	22	72	459	3.05	No	No	Local	0.85	3.91	237
TRAINING STATION RD	NEWPORT	59	49	1,007	66	1,181	3.30	No	No	Local	0.60	3.90	238
MOUNT HOPE BRG	PORTSMOUTH	9	16	21	7	54	1.50	No	No	Principal Art.	2.40	3.90	239
VETERANS MEMORIAL DR EXT.	WARWICK				533	533	1.50	No	No	Principal Art.	2.40	3.90	240
BROAD ST	WESTERLY		13	14	7	34	1.50	No	No	Principal Art.	2.40	3.90	241
FOWLER ST	NORTH KINGSTOWN		217	1,161	158	1,536	3.29	No	No	Local	0.60	3.89	242
BLOOR ST	WARWICK			732	85	817	3.29	No	No	Local	0.60	3.89	243
MATUNUCK SCHOOL HOUSE RD	SOUTH KINGSTOWN		144	1,032	802	1,978	2.69	No	No	Major Coll.	1.20	3.89	244
FEDERAL RD	BARRINGTON	1	5	358	278	641	1.50	No	No	Minor Art.	2.39	3.89	245
PAINE ST	WARWICK		299	516	100	915	3.28	No	No	Local	0.60	3.88	246
THAMES ST	NEWPORT			645	1,435	2,079	1.50	No	No	Minor Art.	2.38	3.88	247
CEDAR ISLAND RD	NARRAGANSETT		136	737	111	983	3.27	No	No	Local	0.60	3.87	248
EDDY ST	PROVIDENCE				3,542	3,542	2.19	No	No	Major Coll.	1.66	3.85	249
ROBIN RD	WESTERLY		391	57		448	3.24	No	No	Local	0.60	3.84	250
BLOUNT CIR	BARRINGTON			613	92	705	3.24	No	No	Local	0.60	3.84	251
FODDERING FARM RD	NARRAGANSETT		337	828	156	1,321	3.24	No	No	Minor Coll.	0.60	3.84	252
5TH AVE	CHARLESTOWN		197	597	124	918	3.23	No	No	Local	0.60	3.83	253
BENSON AVE	WESTERLY			1,056	167	1,223	3.23	No	No	Local	0.60	3.83	254
MONTAUK AVE	WESTERLY		803	496	328	1,627	3.23	No	No	Local	0.60	3.83	255
POLLOCK AVE	SOUTH KINGSTOWN	131	177	112	60	480	3.19	No	No	Local	0.60	3.79	256
FLINTSTONE RD	NARRAGANSETT		394	902	235	1,531	3.19	No	No	Local	0.60	3.79	257
BRIDGE ST	NEWPORT			1,133	112	1,244	3.07	No	No	Local	0.73	3.79	258
SHADBERRY TRL	SOUTH KINGSTOWN			501	92	593	3.19	No	No	Local	0.60	3.79	259
ROGER WILLIAMS WAY	NORTH KINGSTOWN			211	1,017	1,228	1.50	No	No	Principal Art.	2.29	3.79	260
FOSTER ST	WARWICK		561	104		665	3.19	No	No	Local	0.60	3.79	261
WATERFRONT DR	WARWICK			621	116	737	3.19	No	No	Local	0.60	3.79	262
MEADOW LN	CHARLESTOWN		53	1,401	213	1,667	3.18	No	No	Local	0.60	3.78	263
SYMONDS AVE	WARWICK				533	533	1.50	Yes	Yes	Local	2.28	3.78	264
WOODHAVEN RD	BARRINGTON			238	1,169	1,407	3.16	No	No	Local	0.60	3.76	265
LAGOON RD	PORTSMOUTH		72	771	85	928	3.16	No	No	Local	0.60	3.76	266
MERCHANT ST	NEWPORT		662	734	286	1,682	3.16	No	No	Local	0.60	3.76	267
BASIN RD	NARRAGANSETT		734	102	52	888	3.15	No	No	Local	0.60	3.75	268
RYE POINT RD	NARRAGANSETT	210	739	286	104	1,340	3.15	No	No	Local	0.60	3.75	269
ISLAND ST	NORTH KINGSTOWN		115	16	10	140	3.14	No	No	Local	0.60	3.74	270
WAYLAND TRL	NARRAGANSETT			265	1,189	1,454	3.14	No	No	Local	0.60	3.74	271
CLARK AVE	WESTERLY			859	195	1,054	3.13	No	No	Local	0.60	3.73	272
WATER ST	WARREN		391	1,030	324	1,746	3.13	No	No	Minor Coll.	0.60	3.73	273
ELLIOT ST	NEWPORT			788	182	970	3.13	No	No	Local	0.60	3.73	274
CHAMPLIN AVE	NARRAGANSETT		571	56	77	704	3.12	No	No	Local	0.60	3.72	275
WASHINGTON ST	BRISTOL		136	129	342	608	1.95	Yes	No	Minor Coll.	1.77	3.72	276
ISLAND RD	NARRAGANSETT	255	388	368	23	1,034	3.11	No	No	Local	0.60	3.71	277
FERRY LN	BARRINGTON		82	132	132	346	1.50	Yes	No	Major Coll.	2.20	3.70	278
CHURCH ST	BRISTOL			30	41	71	1.50	Yes	No	Major Coll.	2.20	3.70	279
HEMLOCK ST	PROVIDENCE				282	282	1.50	Yes	No	Major Coll.	2.20	3.70	280
KENNEDY PLZ	PROVIDENCE				879	879	1.50	No	Yes	Major Coll.	2.20	3.70	281
PARK ROW	PROVIDENCE		47		110	157	1.50	No	Yes	Major Coll.	2.20	3.70	282
HIGHLAND RD	TIVERTON				55	55	1.50	No	Yes	Major Coll.	2.20	3.70	283
DRAPER AVE	WARWICK				514	514	1.50	No	Yes	Major Coll.	2.20	3.70	284
TIDEWATER DR	WARWICK		31	309	475	815	1.50	Yes	No	Major Coll.	2.20	3.70	285
EAGLE ST	PROVIDENCE	62	1	8	261	332	1.87	No	Yes	Minor Art.	1.83	3.70	286
RACQUET RD	JAMESTOWN			574	145	719	3.10	No	No	Local	0.60	3.70	287
WEST BAY DR	NARRAGANSETT		644	107	57	808	3.09	No	No	Local	0.60	3.69	288
GOAT IS	NEWPORT			318	1,234	1,552	3.09	No	No	Local	0.60	3.69	289
UNNAMED_114	NEW SHOREHAM		138	587	201	927	3.07	No	No	Local	0.60	3.67	290

Road Name	Municipality	1 Foot of SLR	3 Feet of SLR	5 Feet of SLR	7 Feet of SLR	Total Linear Feet	Hazard Score	Evacuation Route	Intermodal Facility	Functional Classification	System Score	Vulnerability Score	State Rank
MAIN RD	TIVERTON		24	646	1,339	2,010	1.50	No	No	Minor Art.	2.16	3.66	291
SOUTH PRUDENCE BAY ISLAND PA	PORTSMOUTH		352	1,001	380	1,734	3.06	No	No	Local	0.60	3.66	292
FRANKLIN AVE	WESTERLY			957	273	1,230	3.06	No	No	Local	0.60	3.66	293
BILLINGTON AVE	SOUTH KINGSTOWN		672	188	5	865	3.05	No	No	Local	0.60	3.65	294
KIMBALL AVE	WESTERLY			993	285	1,279	3.05	No	No	Local	0.60	3.65	295
SOUTH RIVER DR	NARRAGANSETT		581	540	340	1,461	3.03	No	No	Local	0.60	3.63	296
OLD FERRY RD	BRISTOL		80	534	86	700	3.02	No	No	Local	0.60	3.62	297
FLAT FISH ALLEY	NORTH KINGSTOWN		6	370	1,183	1,559	3.02	No	No	Local	0.60	3.62	298
LAWTON AVE	WESTERLY			1,006	327	1,333	3.01	No	No	Local	0.60	3.61	299
WILLOW WAY	BARRINGTON		352	119		472	2.99	No	No	Local	0.60	3.59	300
HARBORSIDE BLVD	PROVIDENCE				1,824	1,824	2.77	No	No	Minor Coll.	0.82	3.59	301
PERRY RD	NEWPORT	7	649	1,420	711	2,787	2.98	No	No	Local	0.60	3.58	302
PINE TREE POINT RD	NARRAGANSETT		217	76		293	2.98	No	No	Local	0.60	3.58	303
SMITH ST	BRISTOL	46	329	80	56	511	2.97	No	No	Local	0.60	3.57	304
BURR AVE	WARWICK			124	1,753	1,877	2.80	No	No	Minor Coll.	0.77	3.57	305
HALLWORTH DR	WARWICK			560	205	765	2.96	No	No	Local	0.60	3.56	306
SANDY BEACH RD	NARRAGANSETT		196	51	20	267	2.96	No	No	Local	0.60	3.56	307
BEACH ST	WESTERLY		109	279	446	834	1.76	No	No	Minor Art.	1.80	3.56	308
FRIENDSHIP ST	PROVIDENCE			569	758	1,327	2.36	No	No	Major Coll.	1.20	3.56	309
SEASHORE RD	WARWICK		583	125	95	804	2.95	No	No	Local	0.60	3.55	310
WILD GOOSE LN	NARRAGANSETT	4	343	40	86	473	2.95	No	No	Local	0.60	3.55	311
PENQUIN DR	NARRAGANSETT		512	126	70	708	2.95	No	No	Local	0.60	3.55	312
ELM ST	NEWPORT		9	1,035	389	1,433	2.95	No	No	Local	0.60	3.55	313
CAMDEN RD	NARRAGANSETT			842	324	1,166	2.94	No	No	Local	0.60	3.54	314
DUMPLING DR	JAMESTOWN		593	130	101	823	2.94	No	No	Local	0.60	3.54	315
SPADINA AVE	WARWICK	20	759	305		1,083	2.94	No	No	Local	0.60	3.54	316
SHELDON POINT RD	SOUTH KINGSTOWN		338	72	61	471	2.94	No	No	Local	0.60	3.54	317
FOSTER DR	CHARLESTOWN		24	727	267	1,017	2.93	No	No	Local	0.60	3.53	318
WILD GOOSE RD	SOUTH KINGSTOWN		311	72	53	436	2.93	No	No	Local	0.60	3.53	319
KENYON FARM RD	NARRAGANSETT		320	949	509	1,777	2.93	No	No	Local	0.60	3.53	320
COLT STATE PARK	BRISTOL			114	1,011	1,125	1.50	Yes	Yes	Local	2.02	3.52	321
BEACH DR	SOUTH KINGSTOWN		613	150	102	865	2.92	No	No	Local	0.60	3.52	322
FOUNTAIN ST	PROVIDENCE				516	516	1.50	No	Yes	Major Coll.	2.01	3.51	323
JUNIPER ST	BARRINGTON		125	29	24	178	2.91	No	No	Local	0.60	3.51	324
BROWN ST	NORTH KINGSTOWN		17	389	222	628	1.50	No	No	Minor Art.	2.01	3.51	325
RICHMOND ST	PROVIDENCE				474	474	1.50	No	Yes	Major Coll.	2.00	3.50	326
WEST WILLOW LN	CHARLESTOWN	88	282	647	432	1,449	2.90	No	No	Local	0.60	3.50	327
SHIRLEY DR	CHARLESTOWN		103	701	367	1,171	2.87	No	No	Local	0.60	3.47	328
BARON RD	BARRINGTON		471	221		692	2.86	No	No	Local	0.60	3.46	329
RIVERVIEW DR	BARRINGTON		229	53	55	337	2.86	No	No	Local	0.60	3.46	330
INDIAN ROCK FARM RD	NARRAGANSETT	175	561	324	218	1,278	2.86	No	No	Local	0.60	3.46	331
BRIDGEPORT RD	TIVERTON			158	363	521	1.50	No	Yes	Major Coll.	1.96	3.46	332
MASON AVE	PORTSMOUTH		589	150	133	872	2.85	No	No	Local	0.60	3.45	333
SPRING AVE	WESTERLY		62	590	224	876	2.85	No	No	Local	0.60	3.45	334
SECOND ST	WESTERLY			670	327	997	2.84	No	No	Local	0.60	3.44	335
GREEN HILL OCEAN DR	SOUTH KINGSTOWN			1,270	623	1,892	2.84	No	No	Local	0.60	3.44	336
OLIVER LN	LITTLE COMPTON		376	114	76	566	2.83	No	No	Local	0.60	3.43	337
POPLAR ST	NEWPORT	3	20	537	254	813	2.82	No	No	Local	0.60	3.42	338
ASYLUM RD	BRISTOL			783	406	1,188	2.82	No	No	Local	0.60	3.42	339
MARYLAND RD	LITTLE COMPTON		303	79	82	464	2.81	No	No	Local	0.60	3.41	340
PROSPECT RD	SOUTH KINGSTOWN	157	670	380	248	1,455	2.80	No	No	Local	0.60	3.40	341
BRANDT RD	SOUTH KINGSTOWN	119	353	98	295	866	2.80	No	No	Local	0.60	3.40	342
MAPLE AVE	JAMESTOWN		749	191	219	1,158	2.79	No	No	Local	0.60	3.39	343
WESTCOTE DR	SOUTH KINGSTOWN		450	136	116	702	2.78	No	No	Local	0.60	3.38	344
SPRING AVE	BARRINGTON			536	302	837	2.78	No	No	Local	0.60	3.38	345
SAUNDERS RD	WESTERLY		681	389		1,070	2.77	No	No	Local	0.60	3.37	346
CRANDALL AVE	WESTERLY			643	367	1,010	2.77	No	No	Local	0.60	3.37	347
SOUTH SHORE AVE	WARWICK		454	266		721	2.76	No	No	Local	0.60	3.36	348
CLEARVIEW RD	CHARLESTOWN		603	337	25	965	2.75	No	No	Local	0.60	3.35	349
METACOM AVE	WARREN		234	75	66	375	2.75	No	No	Local	0.60	3.35	350
HIGH ST	BRISTOL			56	209	265	1.50	No	No	Major Coll.	1.85	3.35	351
NANAQUAKET RD	TIVERTON	5	13	84	181	283	1.50	No	Yes	Major Coll.	1.84	3.34	352
MARINE AVE	PORTSMOUTH		238	149		387	2.73	No	No	Local	0.60	3.33	353
SAND PIPER RD	NARRAGANSETT		130	83		213	2.72	No	No	Local	0.60	3.32	354
SHORE DR	NARRAGANSETT	2	257	138	25	421	2.72	No	No	Local	0.60	3.32	355
PERRY MILL WHARF	NEWPORT		300	138	59	497	2.71	No	No	Local	0.60	3.31	356
MINK RD	EAST PROVIDENCE				192	192	1.50	No	No	Minor Art.	1.80	3.30	357
MUMFORD RD	NARRAGANSETT				63	63	1.50	No	No	Minor Art.	1.80	3.30	358
CHAPEL ST	NEW SHOREHAM				289	289	1.50	No	No	Minor Art.	1.80	3.30	359
OLD TOWN RD	NEW SHOREHAM				184	184	1.50	No	No	Minor Art.	1.80	3.30	360
DIVISION ST	PAWTUCKET	7	10	17	11	44	1.50	No	No	Minor Art.	1.80	3.30	361
NARRAGANSETT AVE EAST	SOUTH KINGSTOWN			135	60	194	1.50	No	No	Minor Art.	1.80	3.30	362
BOWENS WHARF	NEWPORT		614	369	41	1,024	2.70	No	No	Local	0.60	3.30	363

Road Name	Municipality	1 Foot of SLR	3 Feet of SLR	5 Feet of SLR	7 Feet of SLR	Total Linear Feet	Hazard Score	Evacuation Route	Intermodal Facility	Functional Classification	System Score	Vulnerability Score	State Rank
LAUREL LN	WARREN		151	58	43	252	2.70	No	No	Local	0.60	3.30	364
SECOND POINT RD	WARWICK		304	567	592	1,464	2.69	No	No	Local	0.60	3.29	365
ARCHES RD	CHARLESTOWN		83	1,211	751	2,045	2.68	No	No	Local	0.60	3.28	366
SOUTHERN WAY	CHARLESTOWN	263	71	210	234	780	2.68	No	No	Local	0.60	3.28	367
SHERMAN AVE	BRISTOL			14	84	98	1.50	Yes	No	Minor Coll.	1.78	3.28	368
ORMEROD AVE	PORTSMOUTH		219	524	521	1,263	2.68	No	No	Local	0.60	3.28	369
STATE ST	BRISTOL		1	79	85	165	1.50	Yes	No	Minor Coll.	1.77	3.27	370
NUTMEG LN	CHARLESTOWN	102	331	324	112	869	2.67	No	No	Local	0.60	3.27	371
POTTER RD	CHARLESTOWN		234	129	38	401	2.67	No	No	Local	0.60	3.27	372
BAY ST	WESTERLY		406	297	730	1,432	2.07	No	No	Major Coll.	1.20	3.27	373
SALTAIRE AVE	NARRAGANSETT		560	280	125	965	2.66	No	No	Local	0.60	3.26	374
COMMERCIAL WHARF	NEWPORT		413	220	82	716	2.66	No	No	Local	0.60	3.26	375
HOUSTON AVE	NEWPORT		752	329	229	1,310	2.65	No	No	Local	0.60	3.25	376
POND ST	SOUTH KINGSTOWN		234	140	36	410	2.64	No	No	Local	0.60	3.24	377
STEAMBOAT AVE	NORTH KINGSTOWN		179	673	643	1,494	2.64	No	No	Local	0.60	3.24	378
BARNACLE RD	NARRAGANSETT		258	63	138	459	2.62	No	No	Local	0.60	3.22	379
GREEN HILL BEACH RD	SOUTH KINGSTOWN		63	376	751	1,189	1.50	Yes	No	Minor Coll.	1.72	3.22	380
GORMLEY AVE	PORTSMOUTH		203	68	93	365	2.61	No	No	Local	0.60	3.21	381
READ AVE	BARRINGTON		142	85	27	255	2.61	No	No	Local	0.60	3.21	382
COLONEL JOHN GARDNER RD	NARRAGANSETT			547	818	1,365	2.30	No	No	Minor Coll.	0.91	3.21	383
ASSELIN ST	WARREN		331	209	56	595	2.61	No	No	Local	0.60	3.21	384
BRECKA RD	NARRAGANSETT		294	76	162	532	2.60	No	No	Local	0.60	3.20	385
PENNSYLVANIA RD	LITTLE COMPTON		519	409	20	948	2.60	No	No	Local	0.60	3.20	386
CLIFF AVE	PORTSMOUTH		203	94	77	374	2.58	No	No	Local	0.60	3.18	387
SAFFORD DR	CHARLESTOWN		330	209	73	612	2.58	No	No	Local	0.60	3.18	388
ECONOMY AVE	WARWICK			680	584	1,263	2.58	No	No	Local	0.60	3.18	389
SIMMONS ST	NEWPORT		257	138	82	477	2.58	No	No	Local	0.60	3.18	390
GULL RD	SOUTH KINGSTOWN	85	74			159	2.57	No	No	Local	0.60	3.17	391
LAWRENCE CT	TIVERTON		575	420	80	1,075	2.57	No	No	Local	0.60	3.17	392
MELBOURN RD	WARWICK		173	90	61	324	2.57	No	No	Local	0.60	3.17	393
BOSS CT	NEWPORT		109	96		205	2.57	No	No	Local	0.60	3.17	394
NARRAGANSETT AVE	JAMESTOWN			262	36	299	1.50	Yes	No	Local	1.66	3.16	395
WESTMINSTER ST	PROVIDENCE				1,225	1,225	1.50	No	No	Major Coll.	1.66	3.16	396
COVE RD	WESTERLY		252	146	79	477	2.55	No	No	Local	0.60	3.15	397
ORCHARD AV	BARRINGTON		188	87	84	360	2.55	No	No	Local	0.60	3.15	398
TERRACE AVE	WARWICK			607	557	1,164	2.54	No	No	Local	0.60	3.14	399
BOURNE LN	BARRINGTON		389	298	70	757	2.53	No	No	Local	0.60	3.13	400
MEADOW LN	WESTERLY		201	170	23	394	2.52	No	No	Local	0.60	3.12	401
MITCHELL AVE	SOUTH KINGSTOWN	43	205	187	53	487	2.52	No	No	Local	0.60	3.12	402
IVES RD	WARWICK			551	560	1,110	1.50	Yes	Yes	Local	1.62	3.12	403
SOUTH LAKE DR	BARRINGTON			875	849	1,724	2.52	No	No	Local	0.60	3.12	404
BELVEDERE AVE	BARRINGTON	18	148	99	64	329	2.51	No	No	Local	0.60	3.11	405
COMMUNITY DR	SOUTH KINGSTOWN		276	232	40	548	2.51	No	No	Local	0.60	3.11	406
LOOP DR	NORTH KINGSTOWN		535	331	196	1,063	2.51	No	No	Local	0.60	3.11	407
RUMSTICK RD	BARRINGTON				42	42	1.50	Yes	No	Local	1.60	3.10	408
BUTTERWORTH AVE	BRISTOL				66	66	1.50	Yes	No	Local	1.60	3.10	409
NARROWS RD	BRISTOL				5	5	1.50	Yes	No	Local	1.60	3.10	410
BROWN HILL RD	CHARLESTOWN			52	151	202	1.50	Yes	No	Local	1.60	3.10	411
SHELDON ST	CRANSTON				223	223	1.50	Yes	No	Local	1.60	3.10	412
HENDERSON EXPY	EAST PROVIDENCE	7	14	17	90	128	1.50	No	Yes	Local	1.60	3.10	413
ON RAMP RI-138 E	JAMESTOWN				637	637	1.50	No	Yes	Local	1.60	3.10	414
JOHN SISSON RD	LITTLE COMPTON			341	241	582	1.50	Yes	No	Local	1.60	3.10	415
SHAW RD	LITTLE COMPTON				57	57	1.50	Yes	No	Local	1.60	3.10	416
SOUTH SHORE RD	LITTLE COMPTON			6	92	98	1.50	Yes	No	Minor Coll.	1.60	3.10	417
PEARY ST	NEWPORT				908	908	1.50	No	Yes	Local	1.60	3.10	418
COOKSON PL	PROVIDENCE				48	48	1.50	No	Yes	Local	1.60	3.10	419
PLANET ST	PROVIDENCE			42	33	75	1.50	No	Yes	Local	1.60	3.10	420
POWER ST	PROVIDENCE			61	32	92	1.50	No	Yes	Local	1.60	3.10	421
RATHBONE ST	PROVIDENCE				43	43	1.50	No	Yes	Local	1.60	3.10	422
WILLIAMS ST	PROVIDENCE			59	37	96	1.50	No	Yes	Local	1.60	3.10	423
ELGIN ST	WARWICK			423		423	1.50	Yes	No	Local	1.60	3.10	424
WALMSLEY LN	NORTH KINGSTOWN			21	25	46	1.50	Yes	No	Local	1.60	3.10	425
ARLINGTON AVE	WARWICK		162	89	79	330	2.48	No	No	Local	0.60	3.08	426
RAM ISLAND RD	CHARLESTOWN		26	711	722	1,458	2.47	No	No	Local	0.60	3.07	427
WOOD ST	WARREN		361	270	115	746	2.47	No	No	Local	0.60	3.07	428
CLIFFORD ST	PROVIDENCE			525	560	1,085	2.47	No	No	Local	0.60	3.07	429
CRYSTAL CT	CHARLESTOWN		156	176		331	2.44	No	No	Local	0.60	3.04	430
COVE ST	WESTERLY		418	481		899	2.43	No	No	Local	0.60	3.03	431
LONGMEADOW AVE	WARWICK		128	83	63	274	2.43	No	No	Local	0.60	3.03	432
POINT AVE	SOUTH KINGSTOWN		282	208	119	609	2.43	No	No	Local	0.60	3.03	433
CEDAR AVE	PORTSMOUTH		208	139	106	453	2.42	No	No	Local	0.60	3.02	434
WHEATFIELD COVE RD	NARRAGANSETT		190	79	148	417	2.41	No	No	Local	0.60	3.01	435
BARNEY AVE	SOUTH KINGSTOWN		176	203	9	389	2.41	No	No	Local	0.60	3.01	436

Road Name	Municipality	1 Foot of SLR	3 Feet of SLR	5 Feet of SLR	7 Feet of SLR	Total Linear Feet	Hazard Score	Evacuation Route	Intermodal Facility	Functional Classification	System Score	Vulnerability Score	State Rank
WALL ST	CHARLESTOWN		238	93	200	531	2.40	No	No	Local	0.60	3.00	437
MAIN ST	NORTH KINGSTOWN		63	756	879	1,698	2.39	No	No	Local	0.60	2.99	438
ELLIS AVE	WARREN		222	279		501	2.39	No	No	Local	0.60	2.99	439
PIRATES IS	WESTERLY		147	161	27	334	2.38	No	No	Local	0.60	2.98	440
WILLIAM SCHMID DR	SOUTH KINGSTOWN		217	226	54	497	2.37	No	No	Local	0.60	2.97	441
ATTEBORO AVE	PORTSMOUTH		142	140	47	330	2.36	No	No	Local	0.60	2.96	442
LILLIS AVE	BARRINGTON		161	110	103	374	2.36	No	No	Local	0.60	2.96	443
CHARLESTOWN BEACH RD	SOUTH KINGSTOWN			635	839	1,474	2.36	No	No	Local	0.60	2.96	444
GRAFTON ST	NEWPORT		201	201	66	468	2.36	No	No	Local	0.60	2.96	445
MARINE DR	NARRAGANSETT		468	463	236	1,168	2.30	No	No	Local	0.65	2.95	446
SAMUEL GORTON AVE	WARWICK		150	110	93	354	2.35	No	No	Local	0.60	2.95	447
2ND ST	CHARLESTOWN		144	179	16	339	2.35	No	No	Local	0.60	2.95	448
RANDALL AVE	WARWICK		149	141	61	350	2.35	No	No	Local	0.60	2.95	449
WEST NARRAGANSETT AVE	NEWPORT		443	474	128	1,045	2.35	No	No	Local	0.60	2.95	450
RIVERSIDE AVE	PORTSMOUTH		355	308	179	842	2.34	No	No	Local	0.60	2.94	451
RHODE ISLAND BLVD	PORTSMOUTH		151	149	59	360	2.34	No	No	Local	0.60	2.94	452
BEACH AVE	NEW SHOREHAM	3	7	500	785	1,295	1.50	No	No	Major Coll.	1.44	2.94	453
BRADFORD AVE	WARWICK		241	133	211	585	2.32	No	No	Local	0.60	2.92	454
BARTON AVE	BARRINGTON		416	334	269	1,019	2.32	No	No	Local	0.60	2.92	455
FIRST ST	CHARLESTOWN		351	134	381	867	2.31	No	No	Local	0.60	2.91	456
AVON AVE	WARWICK	7	141	98	106	352	2.30	No	No	Local	0.60	2.90	457
LEXINGTON AVE	NORTH KINGSTOWN		360	353	184	897	2.30	No	No	Local	0.60	2.90	458
CYPRESS AVE	NARRAGANSETT		147	115	105	368	2.30	No	No	Local	0.60	2.90	459
MASON ST	WARREN		344	226	292	862	2.30	No	No	Local	0.60	2.90	460
BRIDGE ST	PROVIDENCE	4		4	585	592	1.50	No	No	Major Coll.	1.40	2.90	461
4TH ST	CHARLESTOWN		128	60	137	325	2.29	No	No	Local	0.60	2.89	462
SOUTH MAIN ST	PROVIDENCE				112	112	1.50	No	Yes	Minor Coll.	1.37	2.87	463
HAHN AVE	SOUTH KINGSTOWN	51	135	221	83	490	2.26	No	No	Local	0.60	2.86	464
ROSENEATH AVE	NEWPORT		146	156	83	385	2.26	No	No	Local	0.60	2.86	465
BRUSH HILL RD	NARRAGANSETT		340	205	353	898	2.26	No	No	Local	0.60	2.86	466
SEAPOWET AVE	TIVERTON	4	986	1,562	1,415	3,968	2.25	No	No	Local	0.60	2.85	467
WINCHESTER DR	SOUTH KINGSTOWN		571	364	607	1,542	2.24	No	No	Local	0.60	2.84	468
ESMOND AVE	NORTH KINGSTOWN		261	177	270	708	2.24	No	No	Local	0.60	2.84	469
MONROE RD	NEWPORT	4	108	112	71	295	2.23	No	No	Local	0.60	2.83	470
CONCORD AVE	NORTH KINGSTOWN		229	267	136	632	2.22	No	No	Local	0.60	2.82	471
HIGHLAND AVE	PORTSMOUTH		317	249	313	878	2.22	No	No	Local	0.60	2.82	472
WHARF RD	WARWICK		249	192	291	732	2.18	No	No	Local	0.60	2.78	473
BAY AVE	PORTSMOUTH		326	134	517	978	2.17	No	No	Local	0.60	2.77	474
WEST EXCHANGE ST	PROVIDENCE				376	376	1.50	No	Yes	Local	1.25	2.75	475
NORTH GADSBY LN	TIVERTON		148	226	88	461	2.14	No	No	Local	0.60	2.74	476
WASHINGTON ST	NEWPORT		241	794	254	1,288	1.87	No	No	Minor Coll.	0.86	2.74	477
MASSACHAUG AVE	WESTERLY		134	110	186	430	2.12	No	No	Local	0.60	2.72	478
DELANOS RD	TIVERTON		126	223	58	407	2.12	No	No	Local	0.60	2.72	479
SAKONNET DR	PORTSMOUTH		282	359	275	916	2.12	No	No	Local	0.60	2.72	480
CHARLOTTE DR	WARWICK		291	155	520	966	2.10	No	No	Local	0.60	2.70	481
LINCOLN AVE	BARRINGTON			269	625	893	1.50	No	No	Major Coll.	1.20	2.70	482
MARTIN AVE	BARRINGTON				123	123	1.50	No	No	Major Coll.	1.20	2.70	483
PRIMROSE HILL RD	BARRINGTON			400	102	502	1.50	No	No	Major Coll.	1.20	2.70	484
FATIMA DR	BRISTOL				14	14	1.50	No	No	Major Coll.	1.20	2.70	485
FRANKLIN ST	BRISTOL			73	47	121	1.50	No	No	Major Coll.	1.20	2.70	486
NARRAGANSETT BLVD	CRANSTON				369	369	1.50	No	No	Major Coll.	1.20	2.70	487
RIVER RD	EAST PROVIDENCE			298	346	644	1.50	No	No	Major Coll.	1.20	2.70	488
OFF RAMP CONANICUS AVE	JAMESTOWN				439	439	1.50	No	No	Major Coll.	1.20	2.70	489
BONNET SHORES RD	NARRAGANSETT				19	19	1.50	No	No	Major Coll.	1.20	2.70	490
CONCH RD	NARRAGANSETT				204	204	1.50	No	No	Major Coll.	1.20	2.70	491
KINGSTOWN RD	NARRAGANSETT				24	24	1.50	No	No	Major Coll.	1.20	2.70	492
METTATUXET RD	NARRAGANSETT				173	173	1.50	No	No	Major Coll.	1.20	2.70	493
SOUTH FERRY RD	NARRAGANSETT				21	21	1.50	No	No	Major Coll.	1.20	2.70	494
WEST SIDE RD	NEW SHOREHAM		98	56	36	190	1.50	No	No	Major Coll.	1.20	2.70	495
MARINA PLZ	NEWPORT	3	3	3	72	82	1.50	No	No	Major Coll.	1.20	2.70	496
OLD BEACH RD	NEWPORT				931	931	1.50	No	No	Major Coll.	1.20	2.70	497
VAN ZANDT AVE	NEWPORT				43	43	1.50	No	No	Major Coll.	1.20	2.70	498
DEFENSE HWY	PORTSMOUTH			52	46	98	1.50	No	No	Major Coll.	1.20	2.70	499
SHIPYARD ST	PROVIDENCE				650	650	1.50	No	No	Major Coll.	1.20	2.70	500
SCHOOLHOUSE RD	WARREN			498	268	766	1.50	No	No	Major Coll.	1.20	2.70	501
TOUISSET RD	WARREN			4	16	20	1.50	No	No	Major Coll.	1.20	2.70	502
OLD FORGE RD	WARWICK		7	4	4	14	1.50	No	No	Major Coll.	1.20	2.70	503
STENDER BLVD	WARWICK				182	182	1.50	No	No	Major Coll.	1.20	2.70	504
WAUWINNET AVE	WESTERLY				22	22	1.50	No	No	Major Coll.	1.20	2.70	505
WAWALOAM DR	WESTERLY			293	181	474	1.50	No	No	Major Coll.	1.20	2.70	506
ARGYLE AVE	EAST PROVIDENCE			76	220	296	1.50	No	No	Major Coll.	1.20	2.70	507
SCHOOL ST	WESTERLY			23	30	52	1.50	No	No	Major Coll.	1.20	2.70	508
EDITH RD	NARRAGANSETT		131	133	178	442	2.09	No	No	Local	0.60	2.69	509

Road Name	Municipality	1 Foot of SLR	3 Feet of SLR	5 Feet of SLR	7 Feet of SLR	Total Linear Feet	Hazard Score	Evacuation Route	Intermodal Facility	Functional Classification	System Score	Vulnerability Score	State Rank
LATHAM AVE	BARRINGTON		151	161	208	520	2.08	No	No	Local	0.60	2.68	510
PETTAQUAMSCUTT AVE	NARRAGANSETT	66	85	43	33	226	2.08	No	No	Local	0.60	2.68	511
LAFAYETTE AVE	SOUTH KINGSTOWN		169	275	166	610	2.05	No	No	Local	0.60	2.65	512
KICKEMUIT AVE	BRISTOL		7	134	113	254	1.50	Yes	No	Local	1.15	2.65	513
FRANKS NECK RD	NARRAGANSETT		246	321	332	899	2.05	No	No	Local	0.60	2.65	514
ELGIN AVE	NORTH KINGSTOWN		142	183	195	521	2.05	No	No	Local	0.60	2.65	515
HARRIS AVE	WARWICK		128	343		471	2.04	No	No	Local	0.60	2.64	516
UNCAS ST	WARWICK				410	410	1.50	No	No	Major Coll.	1.14	2.64	517
BAY SPRING AVE	BARRINGTON			27	49	76	1.50	No	No	Major Coll.	1.13	2.63	518
STARRETT DR	CHARLESTOWN		190	467	63	720	2.03	No	No	Local	0.60	2.63	519
WASHINGTON ST	NORTH KINGSTOWN		181	434	77	693	2.02	No	No	Local	0.60	2.62	520
UNNAMED_172	NEWPORT		135	404		539	2.00	No	No	Local	0.60	2.60	521
WOOD ST	BRISTOL			415	1,460	1,875	1.50	No	No	Minor Coll.	1.10	2.60	522
WORSLEY AVE	NORTH KINGSTOWN		280	96	809	1,185	1.97	No	No	Local	0.60	2.57	523
WEST EXTENSION ST	NEWPORT		112	321	46	479	1.97	No	No	Local	0.60	2.57	524
RICCI RD	WESTERLY		114	247	135	496	1.96	No	No	Local	0.60	2.56	525
EVERETT AVE	BRISTOL			428	786	1,214	1.50	No	No	Major Coll.	1.06	2.56	526
PETREL DR	SOUTH KINGSTOWN		108	335	34	477	1.95	No	No	Local	0.60	2.55	527
SOUTH ST	PROVIDENCE		131	232	218	581	1.95	No	No	Local	0.60	2.55	528
TAYLOR LN	WESTERLY		126	147	297	570	1.94	No	No	Local	0.60	2.54	529
OCEAN AVE	CRANSTON			522	72	594	1.50	Yes	No	Local	1.03	2.53	530
ARRAQUAT RD	WESTERLY		143	429	119	691	1.91	No	No	Local	0.60	2.51	531
HALE AVE	WARWICK		120	122	391	632	1.88	No	No	Local	0.60	2.48	532
TEAL DR	SOUTH KINGSTOWN		203	176	705	1,083	1.87	No	No	Local	0.60	2.47	533
WATER ST	WARWICK		183	499	303	984	1.87	No	No	Local	0.60	2.47	534
WOODRIDGE RD	NARRAGANSETT		184	266	574	1,024	1.86	No	No	Local	0.60	2.46	535
MEADOWBROOK DR	BARRINGTON		217	489	603	1,309	1.83	No	No	Local	0.60	2.43	536
WATER ST	NEW SHOREHAM		46	121	146	313	1.50	No	No	Minor Coll.	0.91	2.41	537
WILSON DR	NARRAGANSETT	31	62	46	69	208	1.80	No	No	Local	0.60	2.40	538
ENFIELD AVE	NORTH KINGSTOWN		110	372	284	766	1.79	No	No	Local	0.60	2.39	539
PURITAN DR	BARRINGTON		125	421	535	1,080	1.73	No	No	Local	0.60	2.33	540
RIVERSIDE DR	SOUTH KINGSTOWN		147	292	949	1,388	1.71	No	No	Local	0.60	2.31	541
PENINSULA RD	SOUTH KINGSTOWN			459	353	812	1.50	No	No	Local	0.79	2.29	542
POINT RD	PORTSMOUTH	7	7	50	54	118	1.50	No	No	Local	0.74	2.24	543
INDIA ST	PROVIDENCE			187	260	448	1.50	No	No	Local	0.64	2.14	544
POND BRIDGE RD	TIVERTON	16	30	395	485	926	1.54	No	No	Local	0.60	2.14	545
SAMOSSET AVE	BARRINGTON			70	158	228	1.50	No	No	Local	0.60	2.10	546
SEAVIEW DR	BARRINGTON			149	183	332	1.50	No	No	Local	0.60	2.10	547
SHORE DR	BARRINGTON			7	379	386	1.50	No	No	Local	0.60	2.10	548
STANLEY AVE	BARRINGTON		34	214	89	337	1.50	No	No	Local	0.60	2.10	549
WALLIS AVE	BARRINGTON		13	139	158	310	1.50	No	No	Local	0.60	2.10	550
SABIN PT	EAST PROVIDENCE		51	138		189	1.50	No	No	Local	0.60	2.10	551
FLORENCE RD	NARRAGANSETT		16	82	26	124	1.50	No	No	Local	0.60	2.10	552
SUNNYBROOK FARM RD	NARRAGANSETT			159	436	595	1.50	No	No	Local	0.60	2.10	553
UNNAMED_12	NEWPORT			473	331	804	1.50	No	No	Local	0.60	2.10	554
CLINTON DR	NORTH KINGSTOWN			132	146	277	1.50	No	No	Local	0.60	2.10	555
WALDRON AVE	NORTH KINGSTOWN			226	382	608	1.50	No	No	Local	0.60	2.10	556
WALL ST	NORTH KINGSTOWN		39	130	40	209	1.50	No	No	Local	0.60	2.10	557
LAKEVILLE AVE	PORTSMOUTH			5	135	141	1.50	No	No	Local	0.60	2.10	558
SEACONNET AVE	PORTSMOUTH			330	32	362	1.50	No	No	Local	0.60	2.10	559
ASH ST	SOUTH KINGSTOWN		41	54	88	183	1.50	No	No	Local	0.60	2.10	560
PARK AVE	SOUTH KINGSTOWN		4	67	51	123	1.50	No	No	Local	0.60	2.10	561
QUAKER AVE	TIVERTON			54	27	81	1.50	No	No	Local	0.60	2.10	562
WILLIAM ST	TIVERTON		54	53	67	175	1.50	No	No	Local	0.60	2.10	563
NOBERT ST	WARREN			74	232	306	1.50	No	No	Local	0.60	2.10	564
PARKER AVE	WARREN		17	66	46	129	1.50	No	No	Local	0.60	2.10	565
DUNDAS AVE	WARWICK			409	550	959	1.50	No	No	Local	0.60	2.10	566
IVAN AVE	WARWICK			145	145	290	1.50	No	No	Local	0.60	2.10	567
LAKEDELL DR	WARWICK			85	151	235	1.50	No	No	Local	0.60	2.10	568
VOHLANDER ST	WARWICK			229	126	355	1.50	No	No	Local	0.60	2.10	569
WADSWORTH ST	WARWICK			170	138	308	1.50	No	No	Local	0.60	2.10	570
WHEELER ST	WARWICK			41	317	358	1.50	No	No	Local	0.60	2.10	571
WUDDALL AVE	WARWICK			52	592	644	1.50	No	No	Local	0.60	2.10	572
EMMONS AVE	WARWICK			4	30	34	1.50	No	No	Local	0.60	2.10	573
ADAMS AVE	BARRINGTON			40	121	161	1.50	No	No	Local	0.60	2.10	574
ADAMS POINT RD	BARRINGTON			191	250	440	1.50	No	No	Local	0.60	2.10	575
ALFRED DROWNE RD	BARRINGTON				80	80	1.50	No	No	Local	0.60	2.10	576
ANCHORAGE WAY	BARRINGTON			43	53	95	1.50	No	No	Local	0.60	2.10	577
ANNAWAMSCUTT RD	BARRINGTON			95	196	291	1.50	No	No	Local	0.60	2.10	578
APPIAN WAY	BARRINGTON			39	355	394	1.50	No	No	Local	0.60	2.10	579
ARVIN AVE	BARRINGTON			211	242	453	1.50	No	No	Local	0.60	2.10	580
BAY RD	BARRINGTON			16	56	72	1.50	No	No	Local	0.60	2.10	581
BEACH RD	BARRINGTON			207	71	278	1.50	No	No	Local	0.60	2.10	582

Road Name	Municipality	1 Foot of SLR	3 Feet of SLR	5 Feet of SLR	7 Feet of SLR	Total Linear Feet	Hazard Score	Evacuation Route	Intermodal Facility	Functional Classification	System Score	Vulnerability Score	State Rank
BLANDING AVE	BARRINGTON				22	22	1.50	No	No	Local	0.60	2.10	583
BLUFF RD	BARRINGTON			2	20	22	1.50	No	No	Local	0.60	2.10	584
BOWDEN AVE	BARRINGTON			388	421	808	1.50	No	No	Local	0.60	2.10	585
BOXWOOD CT	BARRINGTON				515	515	1.50	No	No	Local	0.60	2.10	586
BROADVIEW DR	BARRINGTON				930	930	1.50	No	No	Local	0.60	2.10	587
BROOKFIELD AVE	BARRINGTON				56	56	1.50	No	No	Local	0.60	2.10	588
BULLOCK AVE	BARRINGTON				20	20	1.50	No	No	Local	0.60	2.10	589
BYWAY RD	BARRINGTON			149	158	307	1.50	No	No	Local	0.60	2.10	590
CHAPIN RD	BARRINGTON			29	107	136	1.50	No	No	Local	0.60	2.10	591
CHARLES ST	BARRINGTON				175	175	1.50	No	No	Local	0.60	2.10	592
CLARKE RD	BARRINGTON			2	23	25	1.50	No	No	Local	0.60	2.10	593
COMMONWEALTH AVE	BARRINGTON		81	119	103	302	1.50	No	No	Local	0.60	2.10	594
CRAIG DR	BARRINGTON				187	187	1.50	No	No	Local	0.60	2.10	595
CRANBERRY CT	BARRINGTON				263	263	1.50	No	No	Local	0.60	2.10	596
DANTE ST	BARRINGTON				10	10	1.50	No	No	Local	0.60	2.10	597
DRISCOLL LN	BARRINGTON				101	101	1.50	No	No	Local	0.60	2.10	598
DUCK COVE LN	BARRINGTON				20	20	1.50	No	No	Local	0.60	2.10	599
EDWIN ST	BARRINGTON			258	108	366	1.50	No	No	Local	0.60	2.10	600
ERNEST ST	BARRINGTON				79	79	1.50	No	No	Local	0.60	2.10	601
ETON RD	BARRINGTON			130	562	693	1.50	No	No	Local	0.60	2.10	602
FERNCLIFFE RD	BARRINGTON				458	458	1.50	No	No	Local	0.60	2.10	603
FESSENDEN RD	BARRINGTON				2	2	1.50	No	No	Local	0.60	2.10	604
GREENBRIER DR	BARRINGTON				118	118	1.50	No	No	Local	0.60	2.10	605
GREENE AVE	BARRINGTON			229	122	351	1.50	No	No	Local	0.60	2.10	606
GROVE ST	BARRINGTON				52	52	1.50	No	No	Local	0.60	2.10	607
HAMILTON DR	BARRINGTON				71	71	1.50	No	No	Local	0.60	2.10	608
HAMPDEN ST	BARRINGTON				127	127	1.50	No	No	Local	0.60	2.10	609
JENNYS LN	BARRINGTON			124	142	266	1.50	No	No	Local	0.60	2.10	610
JOY ST	BARRINGTON				180	180	1.50	No	No	Local	0.60	2.10	611
KING PHILIP AVE	BARRINGTON		59	50	136	245	1.50	No	No	Local	0.60	2.10	612
KIRBY ST	BARRINGTON				65	65	1.50	No	No	Local	0.60	2.10	613
LAKE AVE	BARRINGTON				92	92	1.50	No	No	Local	0.60	2.10	614
LESLIE AVE	BARRINGTON				110	110	1.50	No	No	Local	0.60	2.10	615
LINDEN RD	BARRINGTON				286	286	1.50	No	No	Local	0.60	2.10	616
MANNING DR	BARRINGTON				23	23	1.50	No	No	Local	0.60	2.10	617
MARKWOOD DR	BARRINGTON				359	359	1.50	No	No	Local	0.60	2.10	618
MATHEWSON LN	BARRINGTON				30	30	1.50	No	No	Local	0.60	2.10	619
MELROSE AVE	BARRINGTON			88	161	249	1.50	No	No	Local	0.60	2.10	620
MOSHER DR	BARRINGTON				46	46	1.50	No	No	Local	0.60	2.10	621
NEWBROOK DR	BARRINGTON			40	498	538	1.50	No	No	Local	0.60	2.10	622
NORTH LAKE DR	BARRINGTON			49	571	620	1.50	No	No	Local	0.60	2.10	623
OAK GROVE AVE	BARRINGTON				95	95	1.50	No	No	Local	0.60	2.10	624
OAK MANOR DR	BARRINGTON				43	43	1.50	No	No	Local	0.60	2.10	625
OCEAN AVE	BARRINGTON				215	215	1.50	No	No	Local	0.60	2.10	626
OLIVE LN	BARRINGTON			24	51	75	1.50	No	No	Local	0.60	2.10	627
OPECHEE DR	BARRINGTON				428	428	1.50	No	No	Local	0.60	2.10	628
OVERLOOK RD	BARRINGTON				316	316	1.50	No	No	Local	0.60	2.10	629
OYSTER SHELL LN	BARRINGTON			347		347	1.50	No	No	Local	0.60	2.10	630
PALISADE LN	BARRINGTON				22	22	1.50	No	No	Local	0.60	2.10	631
PARK RD	BARRINGTON				100	100	1.50	No	No	Local	0.60	2.10	632
PHEASANT LN	BARRINGTON				161	161	1.50	No	No	Local	0.60	2.10	633
PRESTON DR	BARRINGTON				258	258	1.50	No	No	Local	0.60	2.10	634
PRISCILLA DR	BARRINGTON			431	439	870	1.50	No	No	Local	0.60	2.10	635
QUINCY ADAMS RD	BARRINGTON			367	462	829	1.50	No	No	Local	0.60	2.10	636
RIDGELAND RD	BARRINGTON				274	274	1.50	No	No	Local	0.60	2.10	637
RIVERSIDE DR	BARRINGTON			415	624	1,039	1.50	No	No	Local	0.60	2.10	638
RODEO DR	BARRINGTON				22	22	1.50	No	No	Local	0.60	2.10	639
RUMSTICK CIR	BARRINGTON				457	457	1.50	No	No	Local	0.60	2.10	640
SEABROOK CT	BARRINGTON		90	76		166	1.50	No	No	Local	0.60	2.10	641
SIMMONS RD	BARRINGTON				460	460	1.50	No	No	Local	0.60	2.10	642
SPINDRIFT WAY	BARRINGTON				162	162	1.50	No	No	Local	0.60	2.10	643
STONE TOWER LN	BARRINGTON			70	123	194	1.50	No	No	Local	0.60	2.10	644
SURREY RD	BARRINGTON				13	13	1.50	No	No	Local	0.60	2.10	645
THIRD ST	BARRINGTON			19	125	143	1.50	No	No	Local	0.60	2.10	646
TYLER POINT RD	BARRINGTON				387	387	1.50	No	No	Local	0.60	2.10	647
VINEYARD LN	BARRINGTON				232	232	1.50	No	No	Local	0.60	2.10	648
VIRGINIA RD	BARRINGTON			53	97	150	1.50	No	No	Local	0.60	2.10	649
WAMSUTTA AVE	BARRINGTON				190	190	1.50	No	No	Local	0.60	2.10	650
WATER WAY	BARRINGTON				19	19	1.50	No	No	Local	0.60	2.10	651
WATSON AVE	BARRINGTON		9	17	17	42	1.50	No	No	Local	0.60	2.10	652
WHITE BIRCH LN	BARRINGTON				496	496	1.50	No	No	Local	0.60	2.10	653
WILDFLOWER RD	BARRINGTON				365	365	1.50	No	No	Local	0.60	2.10	654
WINSOR DR	BARRINGTON				22	22	1.50	No	No	Local	0.60	2.10	655

Road Name	Municipality	1 Foot of SLR	3 Feet of SLR	5 Feet of SLR	7 Feet of SLR	Total Linear Feet	Hazard Score	Evacuation Route	Intermodal Facility	Functional Classification	System Score	Vulnerability Score	State Rank
AZALEA DR	BRISTOL		14	223	90	328	1.50	No	No	Local	0.60	2.10	656
BEACH RD	BRISTOL				11	11	1.50	No	No	Local	0.60	2.10	657
CREEK LN	BRISTOL				58	58	1.50	No	No	Local	0.60	2.10	658
FALES RD	BRISTOL				44	44	1.50	No	No	Local	0.60	2.10	659
FRANCA DR	BRISTOL				6	6	1.50	No	No	Local	0.60	2.10	660
HARKER AVE	BRISTOL				241	241	1.50	No	No	Local	0.60	2.10	661
JOHN ST	BRISTOL			58	41	99	1.50	No	No	Local	0.60	2.10	662
JONES AVE	BRISTOL				147	147	1.50	No	No	Local	0.60	2.10	663
MONROE AVE	BRISTOL			243	228	471	1.50	No	No	Local	0.60	2.10	664
NORTH ST	BRISTOL			15	40	55	1.50	No	No	Local	0.60	2.10	665
PERRY ST	BRISTOL			61	364	425	1.50	No	No	Local	0.60	2.10	666
PLANT AVE	BRISTOL				170	170	1.50	No	No	Local	0.60	2.10	667
RIVERVIEW AVE	BRISTOL			219	353	572	1.50	No	No	Local	0.60	2.10	668
SAN MIGUEL DR	BRISTOL		1	121	47	168	1.50	No	No	Local	0.60	2.10	669
SLOCUM ST	BRISTOL			383	79	462	1.50	No	No	Local	0.60	2.10	670
SPRUCE LN	BRISTOL		60	112	84	255	1.50	No	No	Local	0.60	2.10	671
TREEPASS GREEN RD	BRISTOL				381	381	1.50	No	No	Local	0.60	2.10	672
WALLEY ST	BRISTOL				4	4	1.50	No	No	Local	0.60	2.10	673
WILCOX LN	BRISTOL			130	307	437	1.50	No	No	Local	0.60	2.10	674
3RD ST	CHARLESTOWN			338	366	703	1.50	No	No	Local	0.60	2.10	675
ALLENS COVE RD	CHARLESTOWN			86	358	443	1.50	No	No	Local	0.60	2.10	676
ASHAWAY COLONY LN	CHARLESTOWN				157	157	1.50	No	No	Local	0.60	2.10	677
ATLANTIC AVE	CHARLESTOWN				465	465	1.50	No	No	Local	0.60	2.10	678
BROOKSIDE DR	CHARLESTOWN			72	53	125	1.50	No	No	Local	0.60	2.10	679
BURDICK ST	CHARLESTOWN			115	160	275	1.50	No	No	Local	0.60	2.10	680
CEDAR RD	CHARLESTOWN				112	112	1.50	No	No	Local	0.60	2.10	681
COVE POINT RD E	CHARLESTOWN			11	21	33	1.50	No	No	Local	0.60	2.10	682
EAST BURDICK ST	CHARLESTOWN			20	460	480	1.50	No	No	Local	0.60	2.10	683
EAST CENTRAL AVE	CHARLESTOWN				108	108	1.50	No	No	Local	0.60	2.10	684
EAST SHORE DR	CHARLESTOWN		35	39	349	424	1.50	No	No	Local	0.60	2.10	685
HIGHLAND RD	CHARLESTOWN			69	327	396	1.50	No	No	Local	0.60	2.10	686
KILBURN ST	CHARLESTOWN				561	561	1.50	No	No	Local	0.60	2.10	687
LAGOON AVE	CHARLESTOWN				29	29	1.50	No	No	Local	0.60	2.10	688
LINCOLN RD	CHARLESTOWN				167	167	1.50	No	No	Local	0.60	2.10	689
MIDLAND RD	CHARLESTOWN				475	475	1.50	No	No	Local	0.60	2.10	690
NINIGRET AVE	CHARLESTOWN				303	303	1.50	No	No	Local	0.60	2.10	691
NORTH AVE	CHARLESTOWN			17	140	158	1.50	No	No	Local	0.60	2.10	692
OCEAN VIEW AVE	CHARLESTOWN			147	525	672	1.50	No	No	Local	0.60	2.10	693
OLD WEST BEACH RD	CHARLESTOWN			100	338	438	1.50	No	No	Local	0.60	2.10	694
OYSTER DR	CHARLESTOWN			12	35	47	1.50	No	No	Local	0.60	2.10	695
POWAGET AVE	CHARLESTOWN			389	83	472	1.50	No	No	Local	0.60	2.10	696
SAND TRL	CHARLESTOWN			23	906	929	1.50	No	No	Local	0.60	2.10	697
SEA BREEZE DR	CHARLESTOWN			46	60	106	1.50	No	No	Local	0.60	2.10	698
SHORE DR	CHARLESTOWN			336	476	812	1.50	No	No	Local	0.60	2.10	699
SOUTH BAYBERRY LN	CHARLESTOWN			306		306	1.50	No	No	Local	0.60	2.10	700
SOUTH NIAN TIC DR	CHARLESTOWN			22	77	98	1.50	No	No	Local	0.60	2.10	701
STUMPY POINT LN	CHARLESTOWN		7	63	256	326	1.50	No	No	Local	0.60	2.10	702
SUNSET DR	CHARLESTOWN				59	59	1.50	No	No	Local	0.60	2.10	703
SURFSIDE AVE	CHARLESTOWN				427	427	1.50	No	No	Local	0.60	2.10	704
TERN WAY	CHARLESTOWN		28	243	43	314	1.50	No	No	Local	0.60	2.10	705
TOCKWOTTEN COVE RD	CHARLESTOWN				230	230	1.50	No	No	Local	0.60	2.10	706
TOWN DOCK RD	CHARLESTOWN		13	24	37	75	1.50	No	No	Local	0.60	2.10	707
TRAYMORE ST	CHARLESTOWN				98	98	1.50	No	No	Local	0.60	2.10	708
UNNAMED_6	CHARLESTOWN				25	25	1.50	No	No	Local	0.60	2.10	709
UPLAND RD	CHARLESTOWN			369	285	655	1.50	No	No	Local	0.60	2.10	710
YEW RD	CHARLESTOWN			74	172	246	1.50	No	No	Local	0.60	2.10	711
GRIST MILL RD	CONNECTICUT				373	373	1.50	No	No	Local	0.60	2.10	712
ABORN ST	CRANSTON			65	46	111	1.50	No	No	Local	0.60	2.10	713
ARNOLD AVE	CRANSTON			14	20	35	1.50	No	No	Local	0.60	2.10	714
BRIDGE ST	CRANSTON		30	100	55	186	1.50	No	No	Local	0.60	2.10	715
FORT AVE	CRANSTON			89	92	181	1.50	No	No	Local	0.60	2.10	716
HARBOUR TER	CRANSTON				22	22	1.50	No	No	Local	0.60	2.10	717
NORWOOD AVE	CRANSTON			145	57	203	1.50	No	No	Local	0.60	2.10	718
RUSHTON DR	CRANSTON				44	44	1.50	No	No	Local	0.60	2.10	719
SEAVIEW AVE	CRANSTON			146	46	192	1.50	No	No	Local	0.60	2.10	720
SHAW AVE	CRANSTON				6	6	1.50	No	No	Local	0.60	2.10	721
SPRINGWOOD ST	CRANSTON			26	26	53	1.50	No	No	Local	0.60	2.10	722
CROMPTON AVE	EAST GREENWICH		81	22	15	118	1.50	No	No	Local	0.60	2.10	723
QUEEN ST	EAST GREENWICH			41	39	81	1.50	No	No	Local	0.60	2.10	724
ROCKY HOLLOW RD	EAST GREENWICH		1	17	11	29	1.50	No	No	Local	0.60	2.10	725
BELL AVE	EAST PROVIDENCE				5	5	1.50	No	No	Local	0.60	2.10	726
BLUFF ST	EAST PROVIDENCE			28	13	41	1.50	No	No	Local	0.60	2.10	727
BORDEN ST	EAST PROVIDENCE				22	22	1.50	No	No	Local	0.60	2.10	728

Road Name	Municipality	1 Foot of SLR	3 Feet of SLR	5 Feet of SLR	7 Feet of SLR	Total Linear Feet	Hazard Score	Evacuation Route	Intermodal Facility	Functional Classification	System Score	Vulnerability Score	State Rank
COVE ST	EAST PROVIDENCE				46	46	1.50	No	No	Local	0.60	2.10	729
MAURAN AVE	EAST PROVIDENCE				146	146	1.50	No	No	Local	0.60	2.10	730
PIER RD	EAST PROVIDENCE				154	154	1.50	No	No	Local	0.60	2.10	731
PRESIDENT AVE	EAST PROVIDENCE				56	56	1.50	No	No	Local	0.60	2.10	732
SHORE RD	EAST PROVIDENCE			439	64	504	1.50	No	No	Local	0.60	2.10	733
SILVER ST	EAST PROVIDENCE				26	26	1.50	No	No	Local	0.60	2.10	734
SQUANTUM RD	EAST PROVIDENCE				153	153	1.50	No	No	Local	0.60	2.10	735
BAY VIEW DR	JAMESTOWN				194	194	1.50	No	No	Local	0.60	2.10	736
EMERSON RD	JAMESTOWN			106	81	186	1.50	No	No	Local	0.60	2.10	737
FERRY WHARF	JAMESTOWN				96	96	1.50	No	No	Local	0.60	2.10	738
HAWTHORNE RD	JAMESTOWN				11	11	1.50	No	No	Local	0.60	2.10	739
KNOWLES CT	JAMESTOWN			56	73	128	1.50	No	No	Local	0.60	2.10	740
LONGFELLOW RD	JAMESTOWN			125	85	210	1.50	No	No	Local	0.60	2.10	741
MARINE AVE	JAMESTOWN		13	78	64	155	1.50	No	No	Local	0.60	2.10	742
PARK AVE	JAMESTOWN			95	405	500	1.50	No	No	Local	0.60	2.10	743
SEAVIEW AVE	JAMESTOWN				282	282	1.50	No	No	Local	0.60	2.10	744
SERVICE RD	JAMESTOWN				519	519	1.50	No	No	Local	0.60	2.10	745
SPRING ST	JAMESTOWN				15	15	1.50	No	No	Local	0.60	2.10	746
BLUFF HEAD AVE	LITTLE COMPTON			82	146	228	1.50	No	No	Local	0.60	2.10	747
CALIFORNIA RD	LITTLE COMPTON		77	228	217	521	1.50	No	No	Local	0.60	2.10	748
CONNECTICUT RD	LITTLE COMPTON			18	161	179	1.50	No	No	Local	0.60	2.10	749
KANSAS RD	LITTLE COMPTON			56	33	89	1.50	No	No	Local	0.60	2.10	750
OREGON RD	LITTLE COMPTON		21	66	53	140	1.50	No	No	Local	0.60	2.10	751
POINT ST	LITTLE COMPTON				58	58	1.50	No	No	Local	0.60	2.10	752
RHODE ISLAND RD	LITTLE COMPTON			73	168	241	1.50	No	No	Local	0.60	2.10	753
SHORE RD	LITTLE COMPTON			70	304	374	1.50	No	No	Local	0.60	2.10	754
TOWN WAY	LITTLE COMPTON				88	88	1.50	No	No	Local	0.60	2.10	755
ANDERSEN AVE	MIDDLETOWN		3		3	7	1.50	No	No	Local	0.60	2.10	756
DEFENSE HWY	MIDDLETOWN				44	44	1.50	No	No	Local	0.60	2.10	757
WAVE AVE	MIDDLETOWN				551	551	1.50	No	No	Local	0.60	2.10	758
1ST ST	NARRAGANSETT				123	123	1.50	No	No	Local	0.60	2.10	759
ALLAGASH TRL	NARRAGANSETT			93	52	146	1.50	No	No	Local	0.60	2.10	760
ANCHORAGE RD	NARRAGANSETT			357	142	499	1.50	No	No	Local	0.60	2.10	761
ARROWHEAD RD	NARRAGANSETT			253	62	315	1.50	No	No	Local	0.60	2.10	762
BEACH AVE	NARRAGANSETT				30	30	1.50	No	No	Local	0.60	2.10	763
BEACH ROW	NARRAGANSETT		21	36	174	230	1.50	No	No	Local	0.60	2.10	764
BENJAMIN RD	NARRAGANSETT		70	151		221	1.50	No	No	Local	0.60	2.10	765
BETTY DR	NARRAGANSETT				12	12	1.50	No	No	Local	0.60	2.10	766
BETTY HILL RD	NARRAGANSETT				227	227	1.50	No	No	Local	0.60	2.10	767
BIRCH ST	NARRAGANSETT			222	89	311	1.50	No	No	Local	0.60	2.10	768
BRANCH RD	NARRAGANSETT				282	282	1.50	No	No	Local	0.60	2.10	769
BURBANK AVE	NARRAGANSETT				61	61	1.50	No	No	Local	0.60	2.10	770
CALEF AVE	NARRAGANSETT				1	1	1.50	No	No	Local	0.60	2.10	771
CANOPUS AVE	NARRAGANSETT				32	32	1.50	No	No	Local	0.60	2.10	772
CHAMPLIN COVE RD	NARRAGANSETT			478		478	1.50	No	No	Local	0.60	2.10	773
CHESTNUT AVE	NARRAGANSETT			125	685	810	1.50	No	No	Local	0.60	2.10	774
CIRCUIT DR	NARRAGANSETT			160	260	420	1.50	No	No	Local	0.60	2.10	775
CLEARWATER DR	NARRAGANSETT			135	28	163	1.50	No	No	Local	0.60	2.10	776
COLLINS ST	NARRAGANSETT				42	42	1.50	No	No	Local	0.60	2.10	777
CONANICUS RD	NARRAGANSETT				26	26	1.50	No	No	Local	0.60	2.10	778
COVE RD	NARRAGANSETT				54	54	1.50	No	No	Local	0.60	2.10	779
EAST POND RD	NARRAGANSETT				28	28	1.50	No	No	Local	0.60	2.10	780
EAST SHORE RD	NARRAGANSETT				306	306	1.50	No	No	Local	0.60	2.10	781
ELM AVE	NARRAGANSETT				561	561	1.50	No	No	Local	0.60	2.10	782
FRANK S NECK RD	NARRAGANSETT			17	127	144	1.50	No	No	Local	0.60	2.10	783
GLENWOOD AVE	NARRAGANSETT				61	61	1.50	No	No	Local	0.60	2.10	784
GOOSE ISLAND RD	NARRAGANSETT				135	135	1.50	No	No	Local	0.60	2.10	785
GOOSE RD	NARRAGANSETT			16	52	67	1.50	No	No	Local	0.60	2.10	786
GULL RD	NARRAGANSETT			450	10	460	1.50	No	No	Local	0.60	2.10	787
HOUSTON AVE	NARRAGANSETT		9	53	243	305	1.50	No	No	Local	0.60	2.10	788
INKBERRY TRL	NARRAGANSETT				189	189	1.50	No	No	Local	0.60	2.10	789
KING PHILLIP RD	NARRAGANSETT				32	32	1.50	No	No	Local	0.60	2.10	790
LARCH AVE	NARRAGANSETT				43	43	1.50	No	No	Local	0.60	2.10	791
MARTEN AVE	NARRAGANSETT			110	31	141	1.50	No	No	Local	0.60	2.10	792
MATHEWSON ST	NARRAGANSETT			28	728	757	1.50	No	No	Minor Coll.	0.60	2.10	793
MOLLUSK DR	NARRAGANSETT			212	299	511	1.50	No	No	Local	0.60	2.10	794
MONTAUK RD	NARRAGANSETT			80	59	139	1.50	No	No	Local	0.60	2.10	795
NORTH RIVER DR	NARRAGANSETT			50	509	559	1.50	No	No	Local	0.60	2.10	796
OAK AVE	NARRAGANSETT				550	550	1.50	No	No	Local	0.60	2.10	797
OCEAN AVE	NARRAGANSETT				47	47	1.50	No	No	Local	0.60	2.10	798
OFF SHORE RD	NARRAGANSETT				588	588	1.50	No	No	Local	0.60	2.10	799
OLD PINE RD	NARRAGANSETT				69	69	1.50	No	No	Local	0.60	2.10	800
OTTAWA TRL	NARRAGANSETT				19	19	1.50	No	No	Local	0.60	2.10	801

Road Name	Municipality	1 Foot of SLR	3 Feet of SLR	5 Feet of SLR	7 Feet of SLR	Total Linear Feet	Hazard Score	Evacuation Route	Intermodal Facility	Functional Classification	System Score	Vulnerability Score	State Rank
OYSTER RD	NARRAGANSETT		13	194	96	303	1.50	No	No	Local	0.60	2.10	802
PAWNEE TRL	NARRAGANSETT			264		264	1.50	No	No	Local	0.60	2.10	803
PIER MARKET PL	NARRAGANSETT				55	55	1.50	No	No	Local	0.60	2.10	804
PIER RD	NARRAGANSETT		0	91	176	267	1.50	No	No	Local	0.60	2.10	805
PINE AVE	NARRAGANSETT				289	289	1.50	No	No	Local	0.60	2.10	806
RICHARD SMITH RD	NARRAGANSETT				49	49	1.50	No	No	Local	0.60	2.10	807
RIPTIDE RD	NARRAGANSETT				67	67	1.50	No	No	Local	0.60	2.10	808
RIVERSIDE CT	NARRAGANSETT				47	47	1.50	No	No	Local	0.60	2.10	809
RIVERSIDE DR	NARRAGANSETT		30	362	62	454	1.50	No	No	Local	0.60	2.10	810
ROSEWOOD AVE	NARRAGANSETT				310	310	1.50	No	No	Local	0.60	2.10	811
SAKONNET BLVD	NARRAGANSETT				151	151	1.50	No	No	Local	0.60	2.10	812
SCALLOP RD	NARRAGANSETT		56	185	9	251	1.50	No	No	Local	0.60	2.10	813
SEdge CT	NARRAGANSETT			58	154	212	1.50	No	No	Local	0.60	2.10	814
SHAGBARK RD	NARRAGANSETT			144	152	296	1.50	No	No	Local	0.60	2.10	815
SPICE BUSH TRL	NARRAGANSETT				57	57	1.50	No	No	Local	0.60	2.10	816
SPRINGCOVE RD	NARRAGANSETT			57	16	73	1.50	No	No	Local	0.60	2.10	817
SPRUCE AVE	NARRAGANSETT		25	217	109	351	1.50	No	No	Local	0.60	2.10	818
STANTON AVE	NARRAGANSETT			410	886	1,295	1.50	No	No	Local	0.60	2.10	819
STARR DR W	NARRAGANSETT				24	24	1.50	No	No	Local	0.60	2.10	820
SUNSET BLVD	NARRAGANSETT				32	32	1.50	No	No	Local	0.60	2.10	821
SUNSET SHORE DR	NARRAGANSETT				136	136	1.50	No	No	Local	0.60	2.10	822
TREASURE RD	NARRAGANSETT				249	249	1.50	No	No	Local	0.60	2.10	823
TUPELO TRL	NARRAGANSETT				106	106	1.50	No	No	Local	0.60	2.10	824
WAMPUM RD	NARRAGANSETT				180	180	1.50	No	No	Local	0.60	2.10	825
WANDSWORTH ST	NARRAGANSETT				34	34	1.50	No	No	Local	0.60	2.10	826
WOLFE RD	NARRAGANSETT				521	521	1.50	No	No	Local	0.60	2.10	827
WOOD AVE	NARRAGANSETT				21	21	1.50	No	No	Local	0.60	2.10	828
WOOD HILL RD	NARRAGANSETT			271	58	329	1.50	No	No	Local	0.60	2.10	829
WOODSIA RD	NARRAGANSETT			121	21	142	1.50	No	No	Local	0.60	2.10	830
JOBS HILL RD	NEW SHOREHAM			113	105	218	1.50	No	No	Local	0.60	2.10	831
UNNAMED_126	NEW SHOREHAM				129	129	1.50	No	No	Local	0.60	2.10	832
UNNAMED_60	NEW SHOREHAM			19	35	55	1.50	No	No	Local	0.60	2.10	833
AMERICA	NEWPORT				39	39	1.50	No	No	Local	0.60	2.10	834
ATLANTIC ST	NEWPORT				470	470	1.50	No	No	Local	0.60	2.10	835
AVENUE J	NEWPORT				18	18	1.50	No	No	Local	0.60	2.10	836
BANNISTERS WHARF	NEWPORT			345	51	396	1.50	No	No	Local	0.60	2.10	837
BIELLO RD	NEWPORT	3	10	179	33	226	1.50	No	No	Local	0.60	2.10	838
BLISS MINE RD	NEWPORT				197	197	1.50	No	No	Local	0.60	2.10	839
BROWN AND HOWARD WHARF	NEWPORT		74	72	95	242	1.50	No	No	Local	0.60	2.10	840
CAPELLA ST S	NEWPORT				51	51	1.50	No	No	Local	0.60	2.10	841
CHASTELLUX AVE	NEWPORT				42	42	1.50	No	No	Local	0.60	2.10	842
CHRISTIES LNDG	NEWPORT			325	102	428	1.50	No	No	Local	0.60	2.10	843
CODDINGTON ST	NEWPORT				44	44	1.50	No	No	Local	0.60	2.10	844
CODDINGTON WHARF	NEWPORT		32	312	85	430	1.50	No	No	Local	0.60	2.10	845
COLUMBUS AVE	NEWPORT			22	40	62	1.50	No	No	Local	0.60	2.10	846
CONNECTION ST	NEWPORT			349	452	801	1.50	No	No	Local	0.60	2.10	847
COPODANNO DR	NEWPORT				167	167	1.50	No	No	Local	0.60	2.10	848
COTTON CT	NEWPORT				18	18	1.50	No	No	Local	0.60	2.10	849
COURT ST	NEWPORT				55	55	1.50	No	No	Local	0.60	2.10	850
CUSHING RD	NEWPORT			279	295	575	1.50	No	No	Local	0.60	2.10	851
DONOVAN AVE	NEWPORT				826	826	1.50	No	No	Local	0.60	2.10	852
DORSEY RD	NEWPORT				95	95	1.50	No	No	Local	0.60	2.10	853
DUKE ST	NEWPORT				321	321	1.50	No	No	Local	0.60	2.10	854
DYERS GATE	NEWPORT			215		215	1.50	No	No	Local	0.60	2.10	855
EASTON ST	NEWPORT			160	168	328	1.50	No	No	Local	0.60	2.10	856
ELLERY RD	NEWPORT				600	600	1.50	No	No	Local	0.60	2.10	857
GODDARD ROW	NEWPORT			10	166	176	1.50	No	No	Local	0.60	2.10	858
GOODWIN ST	NEWPORT			160	109	268	1.50	No	No	Local	0.60	2.10	859
HAMPSHIRE RD	NEWPORT				19	19	1.50	No	No	Local	0.60	2.10	860
HARRINGTON ST	NEWPORT			150	102	252	1.50	No	No	Local	0.60	2.10	861
HARRISON AVE	NEWPORT				412	412	1.50	No	No	Local	0.60	2.10	862
HOPKINS AVE	NEWPORT			63	24	87	1.50	No	No	Local	0.60	2.10	863
JACKSON RD	NEWPORT				62	62	1.50	No	No	Local	0.60	2.10	864
KAY BLVD	NEWPORT				48	48	1.50	No	No	Local	0.60	2.10	865
KIRWINS FIFTH WARD LN	NEWPORT			283		283	1.50	No	No	Local	0.60	2.10	866
LEDGE RD	NEWPORT				0	0	1.50	No	No	Local	0.60	2.10	867
LEES WHARF	NEWPORT			160	128	288	1.50	No	No	Local	0.60	2.10	868
LONG WHARF MALL	NEWPORT			323	195	518	1.50	No	No	Local	0.60	2.10	869
LUCAS AVE	NEWPORT			346	132	478	1.50	No	No	Local	0.60	2.10	870
LUCE AVE	NEWPORT			453	48	501	1.50	No	No	Local	0.60	2.10	871
MARKET SQ	NEWPORT				42	42	1.50	No	No	Local	0.60	2.10	872
MARY ST	NEWPORT				43	43	1.50	No	No	Local	0.60	2.10	873
MAYBERRY CT	NEWPORT				74	74	1.50	No	No	Local	0.60	2.10	874

Road Name	Municipality	1 Foot of SLR	3 Feet of SLR	5 Feet of SLR	7 Feet of SLR	Total Linear Feet	Hazard Score	Evacuation Route	Intermodal Facility	Functional Classification	System Score	Vulnerability Score	State Rank
MEYERKORD AVE	NEWPORT			94	162	256	1.50	No	No	Local	0.60	2.10	875
MUNGER RD	NEWPORT			33	92	125	1.50	No	No	Local	0.60	2.10	876
NORTH BAPTIST ST	NEWPORT				13	13	1.50	No	No	Local	0.60	2.10	877
POTTER ST	NEWPORT			323	178	500	1.50	No	No	Local	0.60	2.10	878
PRICES NCK	NEWPORT			216	381	597	1.50	No	No	Local	0.60	2.10	879
ROCHAMBEAU ST	NEWPORT				83	83	1.50	No	No	Local	0.60	2.10	880
ROLLING GREEN RD	NEWPORT				325	325	1.50	No	No	Local	0.60	2.10	881
ROSSITER RD	NEWPORT				52	52	1.50	No	No	Local	0.60	2.10	882
SCOTT WHARF	NEWPORT		9	182	38	228	1.50	No	No	Local	0.60	2.10	883
SHARON CT	NEWPORT				128	128	1.50	No	No	Local	0.60	2.10	884
SMITH RD	NEWPORT			53	92	145	1.50	No	No	Local	0.60	2.10	885
SPRING WHARF	NEWPORT			139	85	224	1.50	No	No	Local	0.60	2.10	886
STATE HWY 138A	NEWPORT				114	114	1.50	No	No	Local	0.60	2.10	887
STODDARD CT	NEWPORT			102		102	1.50	No	No	Local	0.60	2.10	888
SWANS WHARF ROW	NEWPORT			337		337	1.50	No	No	Local	0.60	2.10	889
SWINBURNE ROW	NEWPORT				68	68	1.50	No	No	Local	0.60	2.10	890
TAYLOR CT	NEWPORT			194	108	302	1.50	No	No	Local	0.60	2.10	891
TAYLOR RD	NEWPORT			452	187	639	1.50	No	No	Local	0.60	2.10	892
TOURO CT	NEWPORT				37	37	1.50	No	No	Local	0.60	2.10	893
UNNAMED_10	NEWPORT			370	325	695	1.50	No	No	Local	0.60	2.10	894
UNNAMED_11	NEWPORT				103	103	1.50	No	No	Local	0.60	2.10	895
UNNAMED_154	NEWPORT			430		430	1.50	No	No	Local	0.60	2.10	896
UNNAMED_155	NEWPORT			21		21	1.50	No	No	Local	0.60	2.10	897
UNNAMED_163	NEWPORT			84	62	146	1.50	No	No	Local	0.60	2.10	898
UNNAMED_23	NEWPORT				122	122	1.50	No	No	Local	0.60	2.10	899
UNNAMED_4	NEWPORT			135	118	253	1.50	No	No	Local	0.60	2.10	900
UNNAMED_7	NEWPORT				71	71	1.50	No	No	Local	0.60	2.10	901
UTILITY RD	NEWPORT			335	621	956	1.50	No	No	Local	0.60	2.10	902
VAUGHN ST	NEWPORT				51	51	1.50	No	No	Local	0.60	2.10	903
WEST HOWARD ST	NEWPORT			304	89	393	1.50	No	No	Local	0.60	2.10	904
WHIPPLE ST	NEWPORT				381	381	1.50	No	No	Local	0.60	2.10	905
WILLOW ST	NEWPORT		6	20	64	89	1.50	No	No	Local	0.60	2.10	906
AIRPORT ST	NORTH KINGSTOWN				76	76	1.50	No	No	Local	0.60	2.10	907
ANTHONY DR	NORTH KINGSTOWN				37	37	1.50	No	No	Local	0.60	2.10	908
ARMINGTON AVE	NORTH KINGSTOWN			252	85	337	1.50	No	No	Local	0.60	2.10	909
BATES AVE	NORTH KINGSTOWN				33	33	1.50	No	No	Local	0.60	2.10	910
BAY ST	NORTH KINGSTOWN		29	104	218	351	1.50	No	No	Local	0.60	2.10	911
BISSELL AVE	NORTH KINGSTOWN		93	115	44	252	1.50	No	No	Local	0.60	2.10	912
BRUCE BOYER ST	NORTH KINGSTOWN		66	126	76	269	1.50	No	No	Local	0.60	2.10	913
BUENA VISTA DR	NORTH KINGSTOWN				64	64	1.50	No	No	Local	0.60	2.10	914
CECIL AVE	NORTH KINGSTOWN				132	132	1.50	No	No	Local	0.60	2.10	915
COLD SPRING LN	NORTH KINGSTOWN				14	14	1.50	No	No	Local	0.60	2.10	916
CONGDON AVE	NORTH KINGSTOWN				28	28	1.50	No	No	Local	0.60	2.10	917
CONWAY AVE	NORTH KINGSTOWN				11	11	1.50	No	No	Local	0.60	2.10	918
CROWFIELD RD	NORTH KINGSTOWN				74	74	1.50	No	No	Local	0.60	2.10	919
DAVISVILLE RD	NORTH KINGSTOWN				329	329	1.50	No	No	Local	0.60	2.10	920
EAGLE DR	NORTH KINGSTOWN				20	20	1.50	No	No	Local	0.60	2.10	921
ELAM ST	NORTH KINGSTOWN				244	244	1.50	No	No	Local	0.60	2.10	922
ELDRED LN	NORTH KINGSTOWN			358	95	453	1.50	No	No	Local	0.60	2.10	923
FOUNTAIN ST	NORTH KINGSTOWN			151	59	210	1.50	No	No	Local	0.60	2.10	924
FOX ISL	NORTH KINGSTOWN				3	3	1.50	No	No	Local	0.60	2.10	925
FRANKLIN ST	NORTH KINGSTOWN				102	102	1.50	No	No	Local	0.60	2.10	926
GOLD ST	NORTH KINGSTOWN			35	87	122	1.50	No	No	Local	0.60	2.10	927
JOHNSON AVE	NORTH KINGSTOWN				54	54	1.50	No	No	Local	0.60	2.10	928
LANDING LN	NORTH KINGSTOWN			35	54	89	1.50	No	No	Local	0.60	2.10	929
LAWTON AVE	NORTH KINGSTOWN			124	616	740	1.50	No	No	Local	0.60	2.10	930
LOWELL AVE	NORTH KINGSTOWN				118	118	1.50	No	No	Local	0.60	2.10	931
MADISON AVE	NORTH KINGSTOWN			483	234	717	1.50	No	No	Local	0.60	2.10	932
NEWPORT AVE	NORTH KINGSTOWN				67	67	1.50	No	No	Local	0.60	2.10	933
NORTH COVE CIR	NORTH KINGSTOWN				10	10	1.50	No	No	Local	0.60	2.10	934
OAKLAND AVE	NORTH KINGSTOWN				59	59	1.50	No	No	Local	0.60	2.10	935
OLD FORGE RD	NORTH KINGSTOWN	3	3	3	3	13	1.50	No	No	Local	0.60	2.10	936
PATROL RD	NORTH KINGSTOWN			360	150	511	1.50	No	No	Local	0.60	2.10	937
PETEE AVE	NORTH KINGSTOWN			114	128	242	1.50	No	No	Local	0.60	2.10	938
POND ST	NORTH KINGSTOWN			223	29	252	1.50	No	No	Local	0.60	2.10	939
POPLAR AVE	NORTH KINGSTOWN			242	44	286	1.50	No	No	Local	0.60	2.10	940
QUARRY RD	NORTH KINGSTOWN				1	1	1.50	No	No	Local	0.60	2.10	941
RICHARD SMITH DR	NORTH KINGSTOWN				228	228	1.50	No	No	Local	0.60	2.10	942
ROGERS AVE	NORTH KINGSTOWN			122	33	155	1.50	No	No	Local	0.60	2.10	943
ROOSEVELT AVE	NORTH KINGSTOWN				137	137	1.50	No	No	Local	0.60	2.10	944
RUSSELL DR	NORTH KINGSTOWN			313	103	415	1.50	No	No	Local	0.60	2.10	945
SAUGA AVE	NORTH KINGSTOWN				0	0	1.50	No	No	Local	0.60	2.10	946
SECOND ST	NORTH KINGSTOWN	14	51	53	49	166	1.50	No	No	Local	0.60	2.10	947

Road Name	Municipality	1 Foot of SLR	3 Feet of SLR	5 Feet of SLR	7 Feet of SLR	Total Linear Feet	Hazard Score	Evacuation Route	Intermodal Facility	Functional Classification	System Score	Vulnerability Score	State Rank
SHADY COVE RD	NORTH KINGSTOWN				76	76	1.50	No	No	Local	0.60	2.10	948
STARBOARD WAY	NORTH KINGSTOWN			73	170	243	1.50	No	No	Local	0.60	2.10	949
TERMINAL WAY	NORTH KINGSTOWN				298	298	1.50	No	No	Local	0.60	2.10	950
TIDAL DR	NORTH KINGSTOWN			30	85	115	1.50	No	No	Local	0.60	2.10	951
UPDIKE AVE	NORTH KINGSTOWN				157	157	1.50	No	No	Local	0.60	2.10	952
WALNUT RD	NORTH KINGSTOWN				137	137	1.50	No	No	Local	0.60	2.10	953
WILLIAM ST	NORTH KINGSTOWN			88	170	258	1.50	No	No	Local	0.60	2.10	954
WINSOR AVE	NORTH KINGSTOWN		30	55	34	120	1.50	No	No	Local	0.60	2.10	955
WRIGHT LN	NORTH KINGSTOWN			179	768	947	1.50	No	No	Local	0.60	2.10	956
TIM HEALEY WAY	PAWTUCKET				77	77	1.50	No	No	Local	0.60	2.10	957
ALDEN LANDING	PORTSMOUTH				538	538	1.50	No	No	Local	0.60	2.10	958
ALEXANDER RD	PORTSMOUTH			182	157	338	1.50	No	No	Local	0.60	2.10	959
BEACH RD	PORTSMOUTH			101	26	128	1.50	No	No	Local	0.60	2.10	960
BERKLEY AVE	PORTSMOUTH			396	172	569	1.50	No	No	Local	0.60	2.10	961
CANTON AVE	PORTSMOUTH		36	91	76	203	1.50	No	No	Local	0.60	2.10	962
CHESTNUT ST	PORTSMOUTH			13	61	74	1.50	No	No	Local	0.60	2.10	963
COTTAGE AVE	PORTSMOUTH			370	99	469	1.50	No	No	Local	0.60	2.10	964
E POWER ST	PORTSMOUTH			13	21	34	1.50	No	No	Local	0.60	2.10	965
EASTON AVE	PORTSMOUTH		91	92	56	239	1.50	No	No	Local	0.60	2.10	966
FOUNTAIN AVE	PORTSMOUTH				175	175	1.50	No	No	Local	0.60	2.10	967
FOXBORO AVE	PORTSMOUTH		18	73	96	186	1.50	No	No	Local	0.60	2.10	968
GREENFIELD AVE	PORTSMOUTH			10	26	36	1.50	No	No	Local	0.60	2.10	969
HARBOR RD	PORTSMOUTH			31	15	46	1.50	No	No	Local	0.60	2.10	970
HILLSIDE AV	PORTSMOUTH			2	36	38	1.50	No	No	Local	0.60	2.10	971
HOLLISTON AVE	PORTSMOUTH			69	73	141	1.50	No	No	Local	0.60	2.10	972
ISLAND RD	PORTSMOUTH		72	73	521	666	1.50	No	No	Local	0.60	2.10	973
ISLINGTON AVE	PORTSMOUTH			53	56	109	1.50	No	No	Local	0.60	2.10	974
KENSINGTON AVE	PORTSMOUTH				116	116	1.50	No	No	Local	0.60	2.10	975
LANDING LN	PORTSMOUTH			63	29	92	1.50	No	No	Local	0.60	2.10	976
LEEDHAM ST	PORTSMOUTH				26	26	1.50	No	No	Local	0.60	2.10	977
LITTLE HARBOR LNDG	PORTSMOUTH				577	577	1.50	No	No	Local	0.60	2.10	978
MARITIME DR	PORTSMOUTH				250	250	1.50	No	No	Local	0.60	2.10	979
NARRAGANSETT RD	PORTSMOUTH		30	24	33	87	1.50	No	No	Local	0.60	2.10	980
NORSEMAN DR	PORTSMOUTH				156	156	1.50	No	No	Local	0.60	2.10	981
NORTH WATER ST	PORTSMOUTH			106	116	222	1.50	No	No	Local	0.60	2.10	982
NORWOOD AVE	PORTSMOUTH				1	1	1.50	No	No	Local	0.60	2.10	983
OAK ST	PORTSMOUTH		72	55	54	181	1.50	No	No	Local	0.60	2.10	984
OLD PIER RD	PORTSMOUTH				195	195	1.50	No	No	Local	0.60	2.10	985
PEARL ST	PORTSMOUTH			122	80	202	1.50	No	No	Local	0.60	2.10	986
PINE ST	PORTSMOUTH			319	197	517	1.50	No	No	Local	0.60	2.10	987
RAILROAD AVE	PORTSMOUTH		44	26	20	90	1.50	No	No	Local	0.60	2.10	988
RAVINE RD	PORTSMOUTH				5	5	1.50	No	No	Local	0.60	2.10	989
RAYNHAM AVE	PORTSMOUTH				4	4	1.50	No	No	Local	0.60	2.10	990
RIVERSIDE ST	PORTSMOUTH			400	787	1,187	1.50	No	No	Local	0.60	2.10	991
ROSS AV	PORTSMOUTH				80	80	1.50	No	No	Local	0.60	2.10	992
RUSSELL AVE	PORTSMOUTH				16	16	1.50	No	No	Local	0.60	2.10	993
SANDY POINT RD	PORTSMOUTH			64	23	87	1.50	No	No	Minor Coll.	0.60	2.10	994
TERMINAL RD	PORTSMOUTH				198	198	1.50	No	No	Local	0.60	2.10	995
UNNAMED_17	PORTSMOUTH			49	95	144	1.50	No	No	Local	0.60	2.10	996
WALNUT ST	PORTSMOUTH				126	126	1.50	No	No	Local	0.60	2.10	997
ACCESS RD	PROVIDENCE			26		26	1.50	No	No	Local	0.60	2.10	998
ANGELL ST	PROVIDENCE			15	20	35	1.50	No	No	Local	0.60	2.10	999
ARCADE ST	PROVIDENCE				261	261	1.50	No	No	Local	0.60	2.10	1,000
CUSTOM HOUSE ST	PROVIDENCE				388	388	1.50	No	No	Local	0.60	2.10	1,001
DAVOL SQUARE	PROVIDENCE				205	205	1.50	No	No	Local	0.60	2.10	1,002
DELTA ST	PROVIDENCE				263	263	1.50	No	No	Local	0.60	2.10	1,003
EAST HALL	PROVIDENCE				243	243	1.50	No	No	Local	0.60	2.10	1,004
ELIZABETH ST	PROVIDENCE				94	94	1.50	No	No	Local	0.60	2.10	1,005
FIELDS POINT DR	PROVIDENCE				140	140	1.50	No	No	Local	0.60	2.10	1,006
FULTON ST	PROVIDENCE				257	257	1.50	No	No	Local	0.60	2.10	1,007
GARNET ST	PROVIDENCE				229	229	1.50	No	No	Local	0.60	2.10	1,008
HENDERSON ST	PROVIDENCE				130	130	1.50	No	No	Local	0.60	2.10	1,009
JAMES ST	PROVIDENCE			44	37	81	1.50	No	No	Local	0.60	2.10	1,010
MARENGO ST	PROVIDENCE				93	93	1.50	No	No	Local	0.60	2.10	1,011
MIDDLE ST	PROVIDENCE				282	282	1.50	No	No	Local	0.60	2.10	1,012
ORANGE ST	PROVIDENCE			348	700	1,048	1.50	No	No	Local	0.60	2.10	1,013
PACKET ST	PROVIDENCE			65	48	113	1.50	No	No	Local	0.60	2.10	1,014
PAGE ST	PROVIDENCE				101	101	1.50	No	No	Local	0.60	2.10	1,015
PECK ST	PROVIDENCE			305	395	700	1.50	No	No	Local	0.60	2.10	1,016
PIER RD	PROVIDENCE				257	257	1.50	No	No	Local	0.60	2.10	1,017
POST OFFICE CT	PROVIDENCE				285	285	1.50	No	No	Local	0.60	2.10	1,018
PUBLIC ST	PROVIDENCE				123	123	1.50	No	No	Local	0.60	2.10	1,019
SAVE THE BAY DR	PROVIDENCE				171	171	1.50	No	No	Local	0.60	2.10	1,020

Road Name	Municipality	1 Foot of SLR	3 Feet of SLR	5 Feet of SLR	7 Feet of SLR	Total Linear Feet	Hazard Score	Evacuation Route	Intermodal Facility	Functional Classification	System Score	Vulnerability Score	State Rank
SEA VIEW DR	PROVIDENCE				411	411	1.50	No	No	Local	0.60	2.10	1,021
SEAVIEW AVE	PROVIDENCE				184	184	1.50	No	No	Local	0.60	2.10	1,022
SHIP ST	PROVIDENCE				50	50	1.50	No	No	Minor Coll.	0.60	2.10	1,023
SIMS AVE	PROVIDENCE				48	48	1.50	No	No	Local	0.60	2.10	1,024
TERMINAL RD	PROVIDENCE				206	206	1.50	No	No	Local	0.60	2.10	1,025
THROOP ALY	PROVIDENCE				98	98	1.50	No	No	Local	0.60	2.10	1,026
TOCKWOTTON ST	PROVIDENCE				101	101	1.50	No	No	Local	0.60	2.10	1,027
UNION ST	PROVIDENCE				197	197	1.50	No	No	Minor Coll.	0.60	2.10	1,028
UNION STATION ST	PROVIDENCE		71	59	36	166	1.50	No	No	Local	0.60	2.10	1,029
WORCHESTER ST	PROVIDENCE				363	363	1.50	No	No	Local	0.60	2.10	1,030
ARROW WOOD TRL	SOUTH KINGSTOWN				39	39	1.50	No	No	Local	0.60	2.10	1,031
ATLANTIC AVE	SOUTH KINGSTOWN				193	193	1.50	No	No	Local	0.60	2.10	1,032
BLUE HERON RD	SOUTH KINGSTOWN			98	93	190	1.50	No	No	Local	0.60	2.10	1,033
BROWNING ST	SOUTH KINGSTOWN			25	41	66	1.50	No	No	Local	0.60	2.10	1,034
CAMP FULLER RD	SOUTH KINGSTOWN			145	74	219	1.50	No	No	Local	0.60	2.10	1,035
CARDS POND RD	SOUTH KINGSTOWN			15	649	664	1.50	No	No	Local	0.60	2.10	1,036
CHAPPELL RD	SOUTH KINGSTOWN			291	118	409	1.50	No	No	Local	0.60	2.10	1,037
COREY RD	SOUTH KINGSTOWN			28	77	105	1.50	No	No	Local	0.60	2.10	1,038
EDWARDS AVE	SOUTH KINGSTOWN		17	50	371	437	1.50	No	No	Local	0.60	2.10	1,039
GOLDEN SANDS DR	SOUTH KINGSTOWN				25	25	1.50	No	No	Local	0.60	2.10	1,040
GOOSEBERRY RD	SOUTH KINGSTOWN		14	471	536	1,020	1.50	No	No	Local	0.60	2.10	1,041
GRANT AVE	SOUTH KINGSTOWN			172	85	257	1.50	No	No	Local	0.60	2.10	1,042
HARCOURT AVE	SOUTH KINGSTOWN				33	33	1.50	No	No	Local	0.60	2.10	1,043
HARTFORD AVE	SOUTH KINGSTOWN			43	74	117	1.50	No	No	Local	0.60	2.10	1,044
INDIGO POINT	SOUTH KINGSTOWN			94	128	223	1.50	No	No	Local	0.60	2.10	1,045
JOHN ST	SOUTH KINGSTOWN			198	209	407	1.50	No	No	Local	0.60	2.10	1,046
KINGSTON AVE	SOUTH KINGSTOWN		7	53	98	158	1.50	No	No	Local	0.60	2.10	1,047
LACY LN	SOUTH KINGSTOWN				25	25	1.50	No	No	Local	0.60	2.10	1,048
LAKE AVE	SOUTH KINGSTOWN				20	20	1.50	No	No	Local	0.60	2.10	1,049
MALLARD DR S	SOUTH KINGSTOWN				263	263	1.50	No	No	Local	0.60	2.10	1,050
MAPLE ST	SOUTH KINGSTOWN		70	178	133	381	1.50	No	No	Local	0.60	2.10	1,051
MARINE DR	SOUTH KINGSTOWN				110	110	1.50	No	No	Local	0.60	2.10	1,052
MATUNUCK BEACH RD	SOUTH KINGSTOWN			270	181	451	1.50	No	No	Local	0.60	2.10	1,053
PENNINSULA RD	SOUTH KINGSTOWN			66	42	109	1.50	No	No	Local	0.60	2.10	1,054
PERRYWINKLE RD	SOUTH KINGSTOWN				265	265	1.50	No	No	Local	0.60	2.10	1,055
PINE CT	SOUTH KINGSTOWN				2	2	1.50	No	No	Local	0.60	2.10	1,056
POTTER RD	SOUTH KINGSTOWN				49	49	1.50	No	No	Local	0.60	2.10	1,057
RAM ISLAND RD	SOUTH KINGSTOWN		33			33	1.50	No	No	Local	0.60	2.10	1,058
SALT POND RD	SOUTH KINGSTOWN			16	42	58	1.50	No	No	Local	0.60	2.10	1,059
SAND SPRITE DR	SOUTH KINGSTOWN			324		324	1.50	No	No	Local	0.60	2.10	1,060
SHADBUSH TRL	SOUTH KINGSTOWN				87	87	1.50	No	No	Local	0.60	2.10	1,061
SHERMAN CT	SOUTH KINGSTOWN				21	21	1.50	No	No	Local	0.60	2.10	1,062
SHERMAN RD	SOUTH KINGSTOWN				47	47	1.50	No	No	Local	0.60	2.10	1,063
SILVER LAKE AVE	SOUTH KINGSTOWN	3		7	184	194	1.50	No	No	Local	0.60	2.10	1,064
SOUTH JERRY CV RD	SOUTH KINGSTOWN			76	443	519	1.50	No	No	Local	0.60	2.10	1,065
STEDMAN RD	SOUTH KINGSTOWN			42	46	88	1.50	No	No	Local	0.60	2.10	1,066
SUNSET DR	SOUTH KINGSTOWN			35	289	324	1.50	No	No	Local	0.60	2.10	1,067
TEAL RD	SOUTH KINGSTOWN			87	204	291	1.50	No	No	Local	0.60	2.10	1,068
TERN DR	SOUTH KINGSTOWN		91	77	63	232	1.50	No	No	Local	0.60	2.10	1,069
TURNER COVE WAY	SOUTH KINGSTOWN				45	45	1.50	No	No	Local	0.60	2.10	1,070
WAKEFIELD AVE	SOUTH KINGSTOWN			1	93	93	1.50	No	No	Local	0.60	2.10	1,071
WATER ST	SOUTH KINGSTOWN		62	47	44	153	1.50	No	No	Local	0.60	2.10	1,072
WINDSWEPT DR	SOUTH KINGSTOWN			346	208	554	1.50	No	No	Local	0.60	2.10	1,073
ANTHONY WAY	TIVERTON		64	105	49	219	1.50	No	No	Local	0.60	2.10	1,074
BRADLEY LN	TIVERTON			199	6	205	1.50	No	No	Local	0.60	2.10	1,075
DRIFTWOOD DR	TIVERTON			117	248	365	1.50	No	No	Local	0.60	2.10	1,076
EDMOND LN	TIVERTON				76	76	1.50	No	No	Local	0.60	2.10	1,077
FARIA WAY	TIVERTON		94	72	208	375	1.50	No	No	Local	0.60	2.10	1,078
FOGLAND RD	TIVERTON		43	269	135	446	1.50	No	No	Local	0.60	2.10	1,079
HART ST	TIVERTON				132	132	1.50	No	No	Local	0.60	2.10	1,080
HIGH HILL RD	TIVERTON		1	102	64	167	1.50	No	No	Local	0.60	2.10	1,081
LENNY	TIVERTON			85	22	107	1.50	No	No	Local	0.60	2.10	1,082
LENNY ST	TIVERTON				80	80	1.50	No	No	Local	0.60	2.10	1,083
LITTLE HARBOR RD	TIVERTON			13	43	55	1.50	No	No	Local	0.60	2.10	1,084
NECK RD	TIVERTON			233	796	1,029	1.50	No	No	Local	0.60	2.10	1,085
ON RAMP RI-24 S	TIVERTON	10	20	20	13	63	1.50	No	No	Local	0.60	2.10	1,086
POINTVIEW DR	TIVERTON			113	95	208	1.50	No	No	Local	0.60	2.10	1,087
POPLAR ST	TIVERTON				25	25	1.50	No	No	Local	0.60	2.10	1,088
PRESTON LN	TIVERTON			12	374	386	1.50	No	No	Local	0.60	2.10	1,089
SHORE DR	TIVERTON				341	341	1.50	No	No	Local	0.60	2.10	1,090
SUNDERLAND HTS	TIVERTON				16	16	1.50	No	No	Local	0.60	2.10	1,091
TONY ST	TIVERTON				13	13	1.50	No	No	Local	0.60	2.10	1,092
TWO ROD WAY	TIVERTON		85	216	214	515	1.50	No	No	Local	0.60	2.10	1,093

Road Name	Municipality	1 Foot of SLR	3 Feet of SLR	5 Feet of SLR	7 Feet of SLR	Total Linear Feet	Hazard Score	Evacuation Route	Intermodal Facility	Functional Classification	System Score	Vulnerability Score	State Rank
WAMPANOG LN	TIVERTON				49	49	1.50	No	No	Local	0.60	2.10	1,094
ADAMS ST	WARREN				13	13	1.50	No	No	Local	0.60	2.10	1,095
BAKER ST	WARREN			60	43	102	1.50	No	No	Local	0.60	2.10	1,096
BARKER AVE	WARREN			148	153	301	1.50	No	No	Local	0.60	2.10	1,097
BAY RD	WARREN		47	459	47	553	1.50	No	No	Local	0.60	2.10	1,098
BAY ST	WARREN				230	230	1.50	No	No	Local	0.60	2.10	1,099
BEACH ST	WARREN			27	26	53	1.50	No	No	Local	0.60	2.10	1,100
BRADFORD RD	WARREN			28	118	146	1.50	No	No	Local	0.60	2.10	1,101
BROWN ST	WARREN				224	224	1.50	No	No	Local	0.60	2.10	1,102
CENTRAL ST	WARREN			481		481	1.50	No	No	Local	0.60	2.10	1,103
CHURCH ST	WARREN			46	63	108	1.50	No	No	Local	0.60	2.10	1,104
CLARK RD	WARREN			99	54	153	1.50	No	No	Local	0.60	2.10	1,105
COMPANY ST	WARREN		89	178	66	333	1.50	No	No	Local	0.60	2.10	1,106
CONNOLLY AVE	WARREN		43	99	96	239	1.50	No	No	Local	0.60	2.10	1,107
CROADE ST	WARREN				18	18	1.50	No	No	Local	0.60	2.10	1,108
DAPONTE DR	WARREN			116	125	242	1.50	No	No	Local	0.60	2.10	1,109
EVERETT ST	WARREN				626	626	1.50	No	No	Local	0.60	2.10	1,110
FEDERAL ST	WARREN				20	20	1.50	No	No	Local	0.60	2.10	1,111
HAILE ST	WARREN			62	36	98	1.50	No	No	Local	0.60	2.10	1,112
HANDY ST	WARREN			49	202	251	1.50	No	No	Local	0.60	2.10	1,113
HARRIS AVE	WARREN		35	51	88	174	1.50	No	No	Local	0.60	2.10	1,114
HOPE ST	WARREN				61	61	1.50	No	No	Local	0.60	2.10	1,115
JOHN ST	WARREN		72	165		237	1.50	No	No	Local	0.60	2.10	1,116
JOHNSON ST	WARREN			52	86	138	1.50	No	No	Local	0.60	2.10	1,117
KELLY ST	WARREN		27	101	248	375	1.50	No	No	Local	0.60	2.10	1,118
KINNICUTT AVE	WARREN			32	83	115	1.50	No	No	Local	0.60	2.10	1,119
LINCOLN AVE	WARREN			66	128	194	1.50	No	No	Local	0.60	2.10	1,120
LOCUST TER	WARREN			124	226	350	1.50	No	No	Local	0.60	2.10	1,121
MAPLE RD	WARREN				225	225	1.50	No	No	Local	0.60	2.10	1,122
MAPLE ST	WARREN				42	42	1.50	No	No	Local	0.60	2.10	1,123
MARTIN ST	WARREN			77	236	313	1.50	No	No	Local	0.60	2.10	1,124
MEADOW ST	WARREN				29	29	1.50	No	No	Local	0.60	2.10	1,125
MILL ST	WARREN			200		200	1.50	No	No	Local	0.60	2.10	1,126
MILLER ST	WARREN			46	66	112	1.50	No	No	Local	0.60	2.10	1,127
MULBERRY ST	WARREN			348		348	1.50	No	No	Local	0.60	2.10	1,128
PALMER AVE	WARREN		76	116	163	355	1.50	No	No	Local	0.60	2.10	1,129
PARK ST	WARREN				204	204	1.50	No	No	Local	0.60	2.10	1,130
PATTERSON AVE	WARREN		78	102	43	222	1.50	No	No	Local	0.60	2.10	1,131
PENNSYLVANIA AVE	WARREN			269	413	682	1.50	No	No	Local	0.60	2.10	1,132
RIVERVIEW ST	WARREN				71	71	1.50	No	No	Local	0.60	2.10	1,133
ROSELAND AVE	WARREN			91	148	239	1.50	No	No	Local	0.60	2.10	1,134
SAINT THERESA DR	WARREN		50	69	92	211	1.50	No	No	Local	0.60	2.10	1,135
SEAVIEW AVE	WARREN				74	74	1.50	No	No	Local	0.60	2.10	1,136
SHIPYARD LN	WARREN		83	278		360	1.50	No	No	Local	0.60	2.10	1,137
SHORE DR	WARREN				180	180	1.50	No	No	Local	0.60	2.10	1,138
THOMPSON ST	WARREN			231		231	1.50	No	No	Local	0.60	2.10	1,139
WARD ST	WARREN			417		417	1.50	No	No	Local	0.60	2.10	1,140
WATERVIEW	WARREN				285	285	1.50	No	No	Local	0.60	2.10	1,141
WESTMINSTER ST	WARREN			257		257	1.50	No	No	Local	0.60	2.10	1,142
WHEATON ST	WARREN				152	152	1.50	No	No	Local	0.60	2.10	1,143
WILLIAM ST	WARREN			435	251	686	1.50	No	No	Local	0.60	2.10	1,144
CAMPBELL ST	WARREN		39	207	87	332	1.50	No	No	Local	0.60	2.10	1,145
ALDEN AVE	WARWICK			9	91	100	1.50	No	No	Local	0.60	2.10	1,146
ALDRICH AVE	WARWICK			27	44	71	1.50	No	No	Local	0.60	2.10	1,147
ALGER AVE	WARWICK			152	35	187	1.50	No	No	Local	0.60	2.10	1,148
ANDREW COMSTOCK RD	WARWICK				79	79	1.50	No	No	Local	0.60	2.10	1,149
BANCROFT AVE	WARWICK			47	160	208	1.50	No	No	Local	0.60	2.10	1,150
BARBERRY ST	WARWICK				272	272	1.50	No	No	Local	0.60	2.10	1,151
BAY AVE	WARWICK			46	659	706	1.50	No	No	Local	0.60	2.10	1,152
BAY LAWN AVE	WARWICK			100	39	139	1.50	No	No	Local	0.60	2.10	1,153
BAY SHORE BLVD	WARWICK			32	130	161	1.50	No	No	Local	0.60	2.10	1,154
BAYSIDE AVE	WARWICK			15	20	35	1.50	No	No	Local	0.60	2.10	1,155
BEACHWOOD DR	WARWICK			304	233	537	1.50	No	No	Local	0.60	2.10	1,156
BENNETT ST	WARWICK				50	50	1.50	No	No	Local	0.60	2.10	1,157
BENSON AVE	WARWICK				60	60	1.50	No	No	Local	0.60	2.10	1,158
BRINTON AVE	WARWICK		5	16	18	39	1.50	No	No	Local	0.60	2.10	1,159
BUCKEYE RD	WARWICK				108	108	1.50	No	No	Local	0.60	2.10	1,160
BUDLONG FARM RD	WARWICK				10	10	1.50	No	No	Local	0.60	2.10	1,161
BUENA VISTA AVE	WARWICK				42	42	1.50	No	No	Local	0.60	2.10	1,162
BUSH AVE	WARWICK				326	326	1.50	No	No	Local	0.60	2.10	1,163
CADY AVE	WARWICK			17	101	118	1.50	No	No	Local	0.60	2.10	1,164
CAMDEN ST	WARWICK			284		284	1.50	No	No	Local	0.60	2.10	1,165
CANFIELD CT	WARWICK				28	28	1.50	No	No	Local	0.60	2.10	1,166

Road Name	Municipality	1 Foot of SLR	3 Feet of SLR	5 Feet of SLR	7 Feet of SLR	Total Linear Feet	Hazard Score	Evacuation Route	Intermodal Facility	Functional Classification	System Score	Vulnerability Score	State Rank
CAPEN ST	WARWICK				28	28	1.50	No	No	Local	0.60	2.10	1,167
CAPRON FARM DR	WARWICK		73	283	276	631	1.50	No	No	Local	0.60	2.10	1,168
CARDER RD	WARWICK		27	111	304	442	1.50	No	No	Local	0.60	2.10	1,169
CHARLESTOWN AVE	WARWICK			233	113	346	1.50	No	No	Local	0.60	2.10	1,170
CHATFIELD ST	WARWICK		1	414	199	614	1.50	No	No	Local	0.60	2.10	1,171
CLYDE AVE	WARWICK				30	30	1.50	No	No	Local	0.60	2.10	1,172
COBURN ST	WARWICK			105	143	248	1.50	No	No	Local	0.60	2.10	1,173
COLEMAN ST	WARWICK				31	31	1.50	No	No	Local	0.60	2.10	1,174
COLONIAL AVE	WARWICK		26	120	21	166	1.50	No	No	Local	0.60	2.10	1,175
COVE RD	WARWICK				43	43	1.50	No	No	Local	0.60	2.10	1,176
CRITERION AV	WARWICK				40	40	1.50	No	No	Local	0.60	2.10	1,177
CROCKETT ST	WARWICK		1	473		474	1.50	No	No	Local	0.60	2.10	1,178
CRYSTAL DR	WARWICK				42	42	1.50	No	No	Local	0.60	2.10	1,179
DALE AVE	WARWICK				26	26	1.50	No	No	Local	0.60	2.10	1,180
DAN ST	WARWICK				23	23	1.50	No	No	Local	0.60	2.10	1,181
DARROW DR	WARWICK				54	54	1.50	No	No	Local	0.60	2.10	1,182
DIVISION ST	WARWICK				0	0	1.50	No	No	Local	0.60	2.10	1,183
DOWNES ST	WARWICK				33	33	1.50	No	No	Local	0.60	2.10	1,184
EDYTHE ST	WARWICK				62	62	1.50	No	No	Local	0.60	2.10	1,185
ELKINS AVE	WARWICK				92	92	1.50	No	No	Local	0.60	2.10	1,186
ERNEST AVE	WARWICK			205	290	495	1.50	No	No	Local	0.60	2.10	1,187
FOLLY LANDING	WARWICK			484	612	1,096	1.50	No	No	Local	0.60	2.10	1,188
FORREST ST	WARWICK			53	215	267	1.50	No	No	Local	0.60	2.10	1,189
GLENCO RD	WARWICK				202	202	1.50	No	No	Local	0.60	2.10	1,190
GRAY ST	WARWICK			30	135	166	1.50	No	No	Local	0.60	2.10	1,191
GREEN RIVER AVE	WARWICK			104	627	731	1.50	No	No	Local	0.60	2.10	1,192
GROVE AVE	WARWICK		79	99	79	256	1.50	No	No	Local	0.60	2.10	1,193
HARBOR LN	WARWICK				1	1	1.50	No	No	Local	0.60	2.10	1,194
HASWILL ST	WARWICK				8	8	1.50	No	No	Local	0.60	2.10	1,195
HAZARD AVE	WARWICK				55	55	1.50	No	No	Local	0.60	2.10	1,196
HERMIT DR	WARWICK				282	282	1.50	No	No	Local	0.60	2.10	1,197
HIGNEY AVE	WARWICK			456		456	1.50	No	No	Local	0.60	2.10	1,198
HOLDEN ST	WARWICK			22	203	224	1.50	No	No	Local	0.60	2.10	1,199
HOLLIS AVE	WARWICK				122	122	1.50	No	No	Local	0.60	2.10	1,200
HUNTER ST	WARWICK				79	79	1.50	No	No	Local	0.60	2.10	1,201
HURON ST	WARWICK				43	43	1.50	No	No	Local	0.60	2.10	1,202
JOHN ST	WARWICK				85	85	1.50	No	No	Local	0.60	2.10	1,203
LA ROCHELLE AVE	WARWICK				107	107	1.50	No	No	Local	0.60	2.10	1,204
LIPPITT AVE	WARWICK				5	5	1.50	No	No	Local	0.60	2.10	1,205
LOGAN ST	WARWICK			37	291	328	1.50	No	No	Local	0.60	2.10	1,206
LOVELL AVE	WARWICK				13	13	1.50	No	No	Local	0.60	2.10	1,207
MARBLEHEAD ST	WARWICK			11	176	187	1.50	No	No	Local	0.60	2.10	1,208
MARS AVE	WARWICK		53	122	99	275	1.50	No	No	Local	0.60	2.10	1,209
MASTHEAD DR	WARWICK				161	161	1.50	No	No	Local	0.60	2.10	1,210
MAYFLOWER AVE	WARWICK				49	49	1.50	No	No	Local	0.60	2.10	1,211
MCGARRY AVE	WARWICK				8	8	1.50	No	No	Local	0.60	2.10	1,212
MEADOW ST	WARWICK				508	508	1.50	No	No	Local	0.60	2.10	1,213
MEDWAY AVE	WARWICK				20	20	1.50	No	No	Local	0.60	2.10	1,214
MILL COVE RD	WARWICK			50	106	156	1.50	No	No	Local	0.60	2.10	1,215
MILLARD AVE	WARWICK		56	424	66	546	1.50	No	No	Local	0.60	2.10	1,216
MILLER AVE	WARWICK			53	73	125	1.50	No	No	Local	0.60	2.10	1,217
MORGAN AVE	WARWICK				136	136	1.50	No	No	Local	0.60	2.10	1,218
MUSIC LN	WARWICK			21	69	91	1.50	No	No	Local	0.60	2.10	1,219
NEKICK RD	WARWICK			91	245	337	1.50	No	No	Local	0.60	2.10	1,220
NEPTUNE ST	WARWICK			14	31	45	1.50	No	No	Local	0.60	2.10	1,221
NETOP DR	WARWICK				140	140	1.50	No	No	Local	0.60	2.10	1,222
NORTH SHORE ST	WARWICK				9	9	1.50	No	No	Local	0.60	2.10	1,223
NORTHUP ST	WARWICK				82	82	1.50	No	No	Local	0.60	2.10	1,224
NOVELTY RD	WARWICK				25	25	1.50	No	No	Local	0.60	2.10	1,225
OBADIAH AVE	WARWICK			32	197	228	1.50	No	No	Local	0.60	2.10	1,226
ONISKA ST	WARWICK				116	116	1.50	No	No	Local	0.60	2.10	1,227
OTTAWA AVE	WARWICK		71	331	463	866	1.50	No	No	Local	0.60	2.10	1,228
OVERTON ST	WARWICK				565	565	1.50	No	No	Local	0.60	2.10	1,229
OWENS ST	WARWICK				589	589	1.50	No	No	Local	0.60	2.10	1,230
PARKSIDE DR	WARWICK				13	13	1.50	No	No	Local	0.60	2.10	1,231
PAUL AVE	WARWICK				14	14	1.50	No	No	Local	0.60	2.10	1,232
PECK LN	WARWICK			196	56	252	1.50	No	No	Local	0.60	2.10	1,233
PENDER AVE	WARWICK			83	83	166	1.50	No	No	Local	0.60	2.10	1,234
PEQUOT AVE	WARWICK		30	204	183	418	1.50	No	No	Local	0.60	2.10	1,235
PIONEER AVE	WARWICK				68	68	1.50	No	No	Local	0.60	2.10	1,236
POWHATAN ST	WARWICK			282	481	763	1.50	No	No	Local	0.60	2.10	1,237
PRIOR ST	WARWICK			102	36	138	1.50	No	No	Local	0.60	2.10	1,238
PRISCILLA AVE	WARWICK		1	17	47	65	1.50	No	No	Local	0.60	2.10	1,239

Road Name	Municipality	1 Foot of SLR	3 Feet of SLR	5 Feet of SLR	7 Feet of SLR	Total Linear Feet	Hazard Score	Evacuation Route	Intermodal Facility	Functional Classification	System Score	Vulnerability Score	State Rank
PROGRESS ST	WARWICK			438	99	537	1.50	No	No	Local	0.60	2.10	1,240
QUONSET AVE	WARWICK		26	256	121	404	1.50	No	No	Local	0.60	2.10	1,241
REMINGTON ST	WARWICK			18	33	51	1.50	No	No	Local	0.60	2.10	1,242
REX ST	WARWICK			82		82	1.50	No	No	Local	0.60	2.10	1,243
RITA	WARWICK			41	133	175	1.50	No	No	Local	0.60	2.10	1,244
RIVER VUE AVE	WARWICK				313	313	1.50	No	No	Local	0.60	2.10	1,245
ROBERT AVE	WARWICK		13	17	173	203	1.50	No	No	Local	0.60	2.10	1,246
ROCK AVE	WARWICK			72	73	146	1.50	No	No	Local	0.60	2.10	1,247
ROCKY POINT AVE	WARWICK			25	619	643	1.50	No	No	Local	0.60	2.10	1,248
SAGAMORE ST	WARWICK				74	74	1.50	No	No	Local	0.60	2.10	1,249
SAINT CLAIRE AVE	WARWICK			406	105	512	1.50	No	No	Local	0.60	2.10	1,250
SAWYER AVE	WARWICK				101	101	1.50	No	No	Local	0.60	2.10	1,251
SAYLES AVE	WARWICK			240	287	527	1.50	No	No	Local	0.60	2.10	1,252
SEARLE ST	WARWICK			84	164	247	1.50	No	No	Local	0.60	2.10	1,253
SEMINOLE ST	WARWICK			174	194	368	1.50	No	No	Local	0.60	2.10	1,254
SHAND AVE	WARWICK				41	41	1.50	No	No	Local	0.60	2.10	1,255
SHATTOCK AVE	WARWICK				47	47	1.50	No	No	Local	0.60	2.10	1,256
SHIP ST	WARWICK			160	217	377	1.50	No	No	Local	0.60	2.10	1,257
SHORE AVE	WARWICK			80	69	149	1.50	No	No	Local	0.60	2.10	1,258
SHORT ST	WARWICK			73	79	152	1.50	No	No	Local	0.60	2.10	1,259
SIDNEY AVE	WARWICK			156	20	176	1.50	No	No	Local	0.60	2.10	1,260
SPRING GARDEN ST	WARWICK	3	23	36	23	85	1.50	No	No	Local	0.60	2.10	1,261
STERLING AVE	WARWICK			178	264	443	1.50	No	No	Local	0.60	2.10	1,262
STEWART ST	WARWICK				137	137	1.50	No	No	Local	0.60	2.10	1,263
SURF AVE	WARWICK				13	13	1.50	No	No	Local	0.60	2.10	1,264
TALCOTT AVE	WARWICK			430		430	1.50	No	No	Local	0.60	2.10	1,265
VAN ZANDT AVE	WARWICK			70	69	139	1.50	No	No	Local	0.60	2.10	1,266
VANSTONE AVE	WARWICK				120	120	1.50	No	No	Local	0.60	2.10	1,267
WADE ST	WARWICK				357	357	1.50	No	No	Local	0.60	2.10	1,268
WARREN AVE	WARWICK				78	78	1.50	No	No	Local	0.60	2.10	1,269
WHIPPLE AVE	WARWICK				185	185	1.50	No	No	Local	0.60	2.10	1,270
WILSON AVE	WARWICK				8	8	1.50	No	No	Local	0.60	2.10	1,271
WINIFRED AVE	WARWICK				57	57	1.50	No	No	Local	0.60	2.10	1,272
WOOD ST	WARWICK				50	50	1.50	No	No	Local	0.60	2.10	1,273
WUNNEGIN CIR	WARWICK			170	203	373	1.50	No	No	Local	0.60	2.10	1,274
BAYBERRY LN	WESTERLY				63	63	1.50	No	No	Local	0.60	2.10	1,275
BAYSIDE AVE	WESTERLY				108	108	1.50	No	No	Local	0.60	2.10	1,276
BROWNING RD	WESTERLY				185	185	1.50	No	No	Local	0.60	2.10	1,277
DOGWOOD AVE	WESTERLY				450	450	1.50	No	No	Local	0.60	2.10	1,278
DONIZETTI RD	WESTERLY			115	78	193	1.50	No	No	Local	0.60	2.10	1,279
ELMWOOD AVE	WESTERLY			111	780	891	1.50	No	No	Local	0.60	2.10	1,280
FOSTER COVE RD	WESTERLY			155	414	569	1.50	No	No	Local	0.60	2.10	1,281
FOX RUN	WESTERLY				180	180	1.50	No	No	Local	0.60	2.10	1,282
GOVERNOR AVE	WESTERLY			189	350	539	1.50	No	No	Local	0.60	2.10	1,283
GRASLAND WAY	WESTERLY				923	923	1.50	No	No	Local	0.60	2.10	1,284
HOXSEY ST	WESTERLY				23	23	1.50	No	No	Local	0.60	2.10	1,285
INDIA POINT RD	WESTERLY		4	436		440	1.50	No	No	Local	0.60	2.10	1,286
KNOWLES AVE	WESTERLY				235	235	1.50	No	No	Local	0.60	2.10	1,287
LEEWARD DR	WESTERLY				193	193	1.50	No	No	Local	0.60	2.10	1,288
LIGHTHOUSE RD	WESTERLY				268	268	1.50	No	No	Local	0.60	2.10	1,289
LINWOOD AVE	WESTERLY				94	94	1.50	No	No	Local	0.60	2.10	1,290
MARGIN ST	WESTERLY			319	385	704	1.50	No	No	Local	0.60	2.10	1,291
OAKWOOD RD	WESTERLY				273	273	1.50	No	No	Local	0.60	2.10	1,292
OLYMPIA WAY	WESTERLY				72	72	1.50	No	No	Local	0.60	2.10	1,293
PEEPTOAD RD	WESTERLY				82	82	1.50	No	No	Local	0.60	2.10	1,294
PLIMPTON RD	WESTERLY			49	18	67	1.50	No	No	Local	0.60	2.10	1,295
QUAIL RUN	WESTERLY			184	123	307	1.50	No	No	Local	0.60	2.10	1,296
RIVERDALE RD	WESTERLY				29	29	1.50	No	No	Local	0.60	2.10	1,297
RIVERDALE TER	WESTERLY				471	471	1.50	No	No	Local	0.60	2.10	1,298
SALT POND WAY	WESTERLY		22	30	37	88	1.50	No	No	Local	0.60	2.10	1,299
SCHUMANN RD	WESTERLY				12	12	1.50	No	No	Local	0.60	2.10	1,300
SEA GULL RD	WESTERLY				196	196	1.50	No	No	Local	0.60	2.10	1,301
SETTING SUN DR	WESTERLY			382	344	726	1.50	No	No	Local	0.60	2.10	1,302
SHAWMUT AVE	WESTERLY			30	33	63	1.50	No	No	Local	0.60	2.10	1,303
SHEPHERDS RUN	WESTERLY				100	100	1.50	No	No	Local	0.60	2.10	1,304
SOSOA LN	WESTERLY			36	135	171	1.50	No	No	Local	0.60	2.10	1,305
SPRAY ROCK RD	WESTERLY			113	86	199	1.50	No	No	Local	0.60	2.10	1,306
STILLMAN AVE	WESTERLY			50		50	1.50	No	No	Local	0.60	2.10	1,307
SUNSET AVE	WESTERLY			18	92	110	1.50	No	No	Local	0.60	2.10	1,308
TERRACE AVE	WESTERLY				5	5	1.50	No	No	Local	0.60	2.10	1,309
TIMOTHY DR	WESTERLY			479	646	1,125	1.50	No	No	Local	0.60	2.10	1,310
UNNAMED_284	WESTERLY				176	176	1.50	No	No	Local	0.60	2.10	1,311
UNNAMED_286	WESTERLY				112	112	1.50	No	No	Local	0.60	2.10	1,312

Road Name	Municipality	1 Foot of SLR	3 Feet of SLR	5 Feet of SLR	7 Feet of SLR	Total Linear Feet	Hazard Score	Evacuation Route	Intermodal Facility	Functional Classification	System Score	Vulnerability Score	State Rank
UTTER ST	WESTERLY			140	79	219	1.50	No	No	Local	0.60	2.10	1,313
VIA ROMA RD	WESTERLY				17	17	1.50	No	No	Local	0.60	2.10	1,314
VIOLET LN	WESTERLY			351		351	1.50	No	No	Local	0.60	2.10	1,315
WAGNER RD	WESTERLY		15	20	24	60	1.50	No	No	Local	0.60	2.10	1,316
WAPAN RD	WESTERLY				167	167	1.50	No	No	Local	0.60	2.10	1,317
WEST BEACH ST	WESTERLY				222	222	1.50	No	No	Local	0.60	2.10	1,318
WILLIAMS AVE	WESTERLY			269	90	359	1.50	No	No	Local	0.60	2.10	1,319
ALLEN AVE	BARRINGTON		35	68	105	208	1.50	No	No	Local	0.60	2.10	1,320
CARVER RD	BARRINGTON			47	486	534	1.50	No	No	Local	0.60	2.10	1,321
COLUMBUS AVE	BARRINGTON			41	256	297	1.50	No	No	Local	0.60	2.10	1,322
GARDEN AVE	BARRINGTON		96	118	129	342	1.50	No	No	Local	0.60	2.10	1,323
PECK LN	BARRINGTON			333	2	335	1.50	No	No	Local	0.60	2.10	1,324
PLYMOUTH DR	BARRINGTON			24	250	274	1.50	No	No	Local	0.60	2.10	1,325
ROSE LN	BARRINGTON			33	285	317	1.50	No	No	Local	0.60	2.10	1,326
STARBROOK DR	BARRINGTON			309	590	899	1.50	No	No	Local	0.60	2.10	1,327
TIFFANY CIR	BARRINGTON			168	943	1,112	1.50	No	No	Local	0.60	2.10	1,328
VETERANS PARK RD	BARRINGTON			80	72	152	1.50	No	No	Local	0.60	2.10	1,329
WOODWARD AVE	BARRINGTON			149	148	297	1.50	No	No	Local	0.60	2.10	1,330
CONSTITUTION ST	BRISTOL			76	85	161	1.50	No	No	Local	0.60	2.10	1,331
MOUNT HOPE FARM DRIVEWAY	BRISTOL			35	264	299	1.50	No	No	Local	0.60	2.10	1,332
OLIVER ST	BRISTOL			56	54	110	1.50	No	No	Local	0.60	2.10	1,333
DAVENTRY ST	CHARLESTOWN			141	185	326	1.50	No	No	Local	0.60	2.10	1,334
LOU AVE	CHARLESTOWN			57	76	133	1.50	No	No	Local	0.60	2.10	1,335
PEQUOT DR	CHARLESTOWN			161	528	689	1.50	No	No	Local	0.60	2.10	1,336
POND ST	CHARLESTOWN		66	75	220	360	1.50	No	No	Local	0.60	2.10	1,337
SANDPIPER LN	CHARLESTOWN			130	445	575	1.50	No	No	Local	0.60	2.10	1,338
SPORTSMAN RD	CHARLESTOWN			357	50	408	1.50	No	No	Local	0.60	2.10	1,339
WEST END RD	CHARLESTOWN		32	182	174	387	1.50	No	No	Local	0.60	2.10	1,340
BAY ST	CRANSTON			176	12	188	1.50	No	No	Local	0.60	2.10	1,341
BEACH RD	EAST PROVIDENCE			29	32	61	1.50	No	No	Local	0.60	2.10	1,342
KNOWLTON ST	EAST PROVIDENCE			26	39	66	1.50	No	No	Local	0.60	2.10	1,343
MIDDLE ST	EAST PROVIDENCE			51	20	71	1.50	No	No	Local	0.60	2.10	1,344
WATERMAN AVE	EAST PROVIDENCE	2	7	7	8	23	1.50	No	No	Local	0.60	2.10	1,345
PIERCE AVE	JAMESTOWN			106	95	201	1.50	No	No	Local	0.60	2.10	1,346
ANNE HOXSIE LN	NARRAGANSETT			171	193	364	1.50	No	No	Local	0.60	2.10	1,347
CHANNING RD	NARRAGANSETT			48	152	200	1.50	No	No	Local	0.60	2.10	1,348
DUNES RD	NARRAGANSETT		57	126	217	400	1.50	No	No	Local	0.60	2.10	1,349
FIR DR	NARRAGANSETT		7	435	276	718	1.50	No	No	Local	0.60	2.10	1,350
ISLE POINT RD	NARRAGANSETT		56	228		285	1.50	No	No	Local	0.60	2.10	1,351
LAKE RD	NARRAGANSETT			462	298	760	1.50	No	No	Local	0.60	2.10	1,352
STARR DR	NARRAGANSETT			215	268	482	1.50	No	No	Local	0.60	2.10	1,353
WINTERBERRY RD	NARRAGANSETT			2	21	23	1.50	No	No	Local	0.60	2.10	1,354
WITHINGTON RD	NARRAGANSETT			1	40	41	1.50	No	No	Local	0.60	2.10	1,355
CONNECTICUT AVE	NEW SHOREHAM		26	161	46	234	1.50	No	No	Local	0.60	2.10	1,356
UNNAMED_128	NEW SHOREHAM			6	178	184	1.50	No	No	Local	0.60	2.10	1,357
BARSCHOW ST	NEWPORT			175	912	1,087	1.50	No	No	Local	0.60	2.10	1,358
CHASE ST	NEWPORT			83	157	240	1.50	No	No	Local	0.60	2.10	1,359
COZZENS CT	NEWPORT			33	152	186	1.50	No	No	Local	0.60	2.10	1,360
DEFENDERS ROW	NEWPORT			405	800	1,205	1.50	No	No	Local	0.60	2.10	1,361
FITZSIMMONS RD	NEWPORT			210	615	825	1.50	No	No	Local	0.60	2.10	1,362
HARBORVIEW CT	NEWPORT		70	90	50	210	1.50	No	No	Local	0.60	2.10	1,363
SAYERS WHARF	NEWPORT		87	52	30	170	1.50	No	No	Local	0.60	2.10	1,364
STOCKHOLM ST	NEWPORT			410	95	506	1.50	No	No	Local	0.60	2.10	1,365
UNNAMED_156	NEWPORT			80	79	159	1.50	No	No	Local	0.60	2.10	1,366
WAITES WHARF	NEWPORT			296	217	513	1.50	No	No	Local	0.60	2.10	1,367
WEENACHASETT ST	NEWPORT	10	20	190	736	956	1.50	No	No	Local	0.60	2.10	1,368
ALLEN HARBOR RD	NORTH KINGSTOWN			20	615	635	1.50	No	No	Local	0.60	2.10	1,369
BEACH ST	NORTH KINGSTOWN		16	99	910	1,025	1.50	No	No	Local	0.60	2.10	1,370
BOONE ST	NORTH KINGSTOWN		35	341	88	465	1.50	No	No	Local	0.60	2.10	1,371
CHURCH LN	NORTH KINGSTOWN			78	654	732	1.50	No	No	Local	0.60	2.10	1,372
FRIEND ST	NORTH KINGSTOWN			109	77	187	1.50	No	No	Local	0.60	2.10	1,373
NARRAGANSETT RD	NORTH KINGSTOWN			44	66	110	1.50	No	No	Local	0.60	2.10	1,374
OCEAN AVE	NORTH KINGSTOWN		89	257	221	566	1.50	No	No	Local	0.60	2.10	1,375
PLEASANT ST	NORTH KINGSTOWN		41	67	194	303	1.50	No	No	Local	0.60	2.10	1,376
BROADWAY	PORTSMOUTH			46	74	120	1.50	No	No	Local	0.60	2.10	1,377
DIGHTON AVE	PORTSMOUTH		31	152	96	279	1.50	No	No	Local	0.60	2.10	1,378
NARRAGANSETT BLVD	PORTSMOUTH			219	39	258	1.50	No	No	Local	0.60	2.10	1,379
HAY ST	PROVIDENCE			270	17	287	1.50	No	No	Local	0.60	2.10	1,380
BRIGGS RD	SOUTH KINGSTOWN			25	189	214	1.50	No	No	Local	0.60	2.10	1,381
FIRE LANE 6	SOUTH KINGSTOWN		7	211	141	359	1.50	No	No	Local	0.60	2.10	1,382
NINIGRET AVE	SOUTH KINGSTOWN			137	510	646	1.50	No	No	Local	0.60	2.10	1,383
SEA LEA AVE	SOUTH KINGSTOWN			102	59	161	1.50	No	No	Local	0.60	2.10	1,384
EVANS AVE	TIVERTON			55	31	86	1.50	No	No	Local	0.60	2.10	1,385

Road Name	Municipality	1 Foot of SLR	3 Feet of SLR	5 Feet of SLR	7 Feet of SLR	Total Linear Feet	Hazard Score	Evacuation Route	Intermodal Facility	Functional Classification	System Score	Vulnerability Score	State Rank
EXIT 4	TIVERTON			11	16	27	1.50	No	No	Local	0.60	2.10	1,386
BRIDGE	WARREN		40	36	30	106	1.50	No	No	Local	0.60	2.10	1,387
CHESTNUT ST	WARREN			103	175	278	1.50	No	No	Local	0.60	2.10	1,388
CRESCENT ST	WARREN		75	410		485	1.50	No	No	Local	0.60	2.10	1,389
HALL AVE	WARREN		11	161	136	308	1.50	No	No	Local	0.60	2.10	1,390
LONGWHARF DR	WARREN			182	113	295	1.50	No	No	Local	0.60	2.10	1,391
READ AVE	WARREN			40	306	346	1.50	No	No	Local	0.60	2.10	1,392
OGDEN AVE	WARWICK			8	17	25	1.50	No	No	Local	0.60	2.10	1,393
ANN ST	WARWICK			26	120	146	1.50	No	No	Local	0.60	2.10	1,394
CANFIELD AVE	WARWICK		3	40	96	139	1.50	No	No	Local	0.60	2.10	1,395
CANONCHET AVE	WARWICK		3	3	10	17	1.50	No	No	Local	0.60	2.10	1,396
CURTIS ST	WARWICK			304	151	455	1.50	No	No	Local	0.60	2.10	1,397
E VIEW ST	WARWICK		0	33	26	60	1.50	No	No	Local	0.60	2.10	1,398
GUILD AVE	WARWICK			115	109	225	1.50	No	No	Local	0.60	2.10	1,399
HENZIE ST	WARWICK			107	53	160	1.50	No	No	Local	0.60	2.10	1,400
HEWETT ST	WARWICK			388	479	867	1.50	No	No	Local	0.60	2.10	1,401
LAWN AVE	WARWICK		0	30	30	59	1.50	No	No	Local	0.60	2.10	1,402
LOWE AVE	WARWICK			295	196	491	1.50	No	No	Local	0.60	2.10	1,403
MITCHELL CT	WARWICK			109	63	172	1.50	No	No	Local	0.60	2.10	1,404
MOHAWK AVE	WARWICK			44	305	349	1.50	No	No	Local	0.60	2.10	1,405
POSSNER AVE	WARWICK			45	162	207	1.50	No	No	Local	0.60	2.10	1,406
TIFFANY AVE	WARWICK			16	119	135	1.50	No	No	Local	0.60	2.10	1,407
WILDWOOD AVE	WARWICK			423	557	980	1.50	No	No	Local	0.60	2.10	1,408
CHAPMAN RD	WESTERLY		33	53	49	135	1.50	No	No	Local	0.60	2.10	1,409
COLLINS AVE	WESTERLY			91	391	482	1.50	No	No	Local	0.60	2.10	1,410
COMMERCE ST	WESTERLY		24	135	48	206	1.50	No	No	Local	0.60	2.10	1,411
POND VIEW DR	WESTERLY		1	62	67	130	1.50	No	No	Local	0.60	2.10	1,412
Total Linear Feet:		10,017	143,216	313,666	357,361	824,259							

Bridges Possibly Affected by Sea Level Rise in the State of Rhode Island													
State Rank	Bridge Name	Facility Carried	Feature Intersected	Municipality	Inches of Freeboard at 7FtSLR	Terrain Crossed	Landing Access	Haz. Score	Intermodal Facility	Evac. Route	AADT	Sys Score	Vul. Score
1	Silver Creek	RI 114 HOPE ST	TIDAL INLET	Bristol	-20	Water	Problem	4.50	Yes	Yes	18,200	5.00	9.50
2	Barrington	RI 114/103 CNTY RD	BARRINGTON R	Barrington	-10	MHHW	Problem	5.00	No	No	19,999	4.00	9.00
3	Warren	RI 114/103 CNTY RD	WARREN R	Barrington	14	MHHW	Problem	5.00	No	No	19,999	4.00	9.00
4	Round Swamp	NORTH MAIN RD	TIDAL INLET	Jamestown	-11	Water	Problem	4.50	No	No	5,300	4.10	8.60
5	Easton Beach	RI 138 MEMORIAL BD	EASTON POND CHANNEL	Middletown	18	Water	Problem	3.30	No	No	18,000	5.00	8.30
6	C.L. Hussey Memorial	US 1A BSTN NCK RD	WICKFORD COVE	North Kingstown	-36	MHHW	Problem	5.00	No	No	13,636	3.10	8.10
7	Eagle Street	EAGLE ST	WOONASQUATUCKET R	Providence	-8	MHHW	Problem	5.00	No	No	6,162	3.10	8.10
8	Park Street	PARK ST	WOONASQUATUCKET R	Providence	-25	MHHW	Problem	5.00	No	No	5,555	3.10	8.10
9	Crawford Street	SOUTH WATER ST	PROVIDENCE R	Providence	-9	MHHW	Problem	5.00	No	No	6,161	3.10	8.10
10	Barrington Parkway	VETERANS MEM PKWY	WATCHEMOKET COVE	East Providence	-4	MHHW	Problem	5.00	No	No	17,362	3.00	8.00
11	Newport Bridge Authority	RI 138	EAST PASSAGE NARR BAY	Jamestown	-84	MHHW	Access	3.00	No	No	20,010	5.00	8.00
12	Bridgetown	BRIDGETOWN RD	PETTAQUAMSCUTT R	Narragansett	2	MHHW	Problem	4.60	No	No	10,606	3.10	7.70
13	Belchers Cove Bridge	MARKET ST	BELCHERS COVE	Warren	-18	Water	Problem	4.50	No	No	10,000	3.10	7.60
14	Woodmansee	RI 117 W SHORE RD	SILVER BROOK	Warwick	-22	Water	Problem	4.50	No	No	7,500	3.10	7.60
15	Charlestown Beach Road	CHARLESTOWN BCH RD	PERRY CREEK	Charlestown	-24	MHHW	Problem	5.00	No	No	566	2.50	7.50
16	Acorn Street	ACORN ST	WOONASQUATUCKET R	Providence	-2	MHHW	Problem	5.00	No	No	1,616	2.50	7.50
17	Potter Pond Channel	SUCCOTASH RD	POTTER POND CHANNEL	South Kingstown	0	MHHW	Problem	5.00	No	No	808	2.50	7.50
18	Apponaug	US 1 POST RD	APRONAUG R	Warwick	50	Water	Problem	2.50	No	No	18,200	5.00	7.50
19	Apponaug Mill	RI 117 CNTRVLE RD	APRONAUG R	Warwick	67	Water	Problem	2.50	No	No	19,000	5.00	7.50
20	Kickamuit	RI 103 CHILD ST	KICKAMUIT R	Warren	0	Water	Problem	4.10	No	No	7,800	3.10	7.20
21	Governor Sprague	US 1A BSTN NCK RD	NARROW R	Narragansett	77	MHHW	Problem	3.00	No	No	9,598	4.10	7.10
22	Wickford	US 1A BSTN NCK RD	ACADEMY COVE	North Kingstown	-23	MHHW	Problem	5.00	No	No	9,100	2.10	7.10
23	Tidewater	TIDEWATER DR	BUCKEYE BROOK	Warwick	3	MHHW	Problem	4.60	No	No	2,000	2.50	7.10
24	Poppasquash Road	POPPASQUASH RD	TIDAL INLET	Bristol	-24	Water	Problem	4.50	No	No	1,313	2.50	7.00
25	Jamestown - Verrazzano	RI 138	WEST PASSAGE NARRA BAY	Jamestown	-84	MHHW	Access	3.00	No	No	33,533	4.00	7.00
26	Ocean Avenue Anna1	OCEAN AVENUE	GOOSE NECK COVE	Newport	-3	Water	Problem	4.50	No	No	2,000	2.50	7.00
27	Ocean Avenue Anna2	OCEAN AVENUE	GOOSE NECK COVE	Newport	-55	Water	Problem	4.50	No	No	2,000	2.50	7.00
28	Sakonnet River	RI 24 & RI 138	SAKONNET R	Portsmouth	-84	MHHW	Access	3.00	No	No	40,000	4.00	7.00
29	Sin & Flesh	OLD MAIN RD	SIN & FLESH BROOK	Tiverton	-24	Water	Problem	4.50	No	No	900	2.50	7.00
30	Steeple Street East	STEEPLE ST	MOSHASSUCK R	Providence	25	MHHW	Problem	3.80	No	No	10,201	3.10	6.90
31	Conanicut	EAST SHORE RD	BROOK	Jamestown	8	Water	Problem	4.10	No	No	1,100	2.50	6.60
32	Warner Brook	RI 117 W SHORE RD	WARNER BROOK	Warwick	-4	Water	Problem	4.50	No	No	7,500	2.10	6.60
33	New Harbor Road	OCEAN AV	TRIMMS POND	New Shoreham	-14	MHHW	Problem	5.00	No	No	2,085	1.50	6.50
34	New Shoreham	BEACH AV	HARBOR POND	New Shoreham	-11	MHHW	Problem	5.00	No	No	1,905	1.50	6.50
35	Gilbert Stuart	GILBERT STUART RD	MATTATUXET R	North Kingstown	-43	MHHW	Problem	5.00	No	No	278	1.50	6.50
36	Middle Bridge	MIDDLE BRIDGE RD	PETTAQUAMSCUTT R	South Kingstown	-5	MHHW	Problem	5.00	No	No	2,020	1.50	6.50
37	Silver Lake Ave	SILVER LAKE AV	SAUGATUCKET R	South Kingstown	-38	MHHW	Problem	5.00	No	No	2,500	1.50	6.50
38	Nonquit Pond	POND BRIDGE RD	NONQUIT POND	Tiverton	-33	MHHW	Problem	5.00	No	No	500	1.50	6.50
39	Point Street	POINT ST	PROVIDENCE R	Providence	37	MHHW	Problem	3.40	No	No	23,254	3.00	6.40
40	Mill Gut	COLT DRIVE	MILL GUT TIDAL INLET	Bristol	18	MHHW	Problem	3.80	No	No	2,700	2.50	6.30
41	Park ROW	PARK ROW	MOSHASSUCK R	Providence	23	MHHW	Problem	3.80	No	No	3,131	2.50	6.30
42	Atwells Ave	ATWELLS AV	WOONASQUATUCKET R	Providence	10	Water	Access	2.10	No	No	11,514	4.10	6.20
43	Mount Hope	RI 114	MT HP BY,N SEC RR,114 LP	Bristol	-84	MHHW	Access	3.00	No	No	13,000	3.10	6.10
44	Steeple Street West	STEEPLE ST	WOONASQUATUCKET R	Providence	70	MHHW	Problem	3.00	No	No	10,201	3.10	6.10
45	Washington Street	WASHINGTON ST	PROVIDENCE R	Providence	-19	MHHW	Access	3.00	No	No	6,363	3.10	6.10
46	Bath Street East	BATH ST	WOONASQUATUCKET R	Providence	5	MHHW	Problem	4.60	No	No	4,000	1.50	6.10
47	Barrington River EBBF	E BAY BICYCLE FAC	BARRINGTON R	Barrington	-36	MHHW	Problem	5.00	No	No	0	1.00	6.00
48	Palmer River EBBF	E BAY BICYCLE FAC	PALMER R	Barrington	-36	MHHW	Problem	5.00	No	No	0	1.00	6.00
49	Mill Gut Bike Path	COLT STATE PARK BP	MILL GUT TIDAL INLET	Bristol	-84	MHHW	Problem	5.00	No	No	0	1.00	6.00
50	Poppasquash Culvert 2	POPPASQUASH ROAD	TIDAL INLET	Bristol	-8	Water	Problem	4.50	No	No	1,700	1.50	6.00
51	Burgess Cove EBBF	E BAY BICYCLE FAC	BURGESS COVE	East Providence	-9	MHHW	Problem	5.00	No	No	0	1.00	6.00
52	Watchemoket Cove EBBF	E BAY BICYCLE FAC	WATCHEMOKET COVE	East Providence	-24	MHHW	Problem	5.00	No	No	0	1.00	6.00
53	Bullock Cove EBBF	E BAY BICYCLE FAC	BULLOCKS COVE	East Providence	-9	MHHW	Problem	5.00	No	No	0	1.00	6.00
54	Hanging Rock Road 1	HANGING ROCK ROAD	MAIDFORD R	Middletown	-72	Water	Problem	4.50	No	No	1,500	1.50	6.00
55	Loop Drive Culvert	LOOP DR	WICKFORD COVE	North Kingstown	-16	Water	Problem	4.50	No	No	100	1.50	6.00
56	Pawtucket	I-95	TAFT ST & PAWTUCKET RVR	Pawtucket	-84	MHHW	Access	3.00	No	No	116,900	3.00	6.00
57	Pleasant Valley Parkway	DEAN ST	WOONASQUATUCKET R	Providence	-8	MHHW	Access	3.00	No	No	39,800	3.00	6.00
58	Memorial Blvd Ped UP	MEMORIAL BLVD	PEDESTRIAN UNDERPASS	Providence	-57	Land	Access	2.00	No	No	26,759	4.00	6.00
59	Buckeye Brook	RI 117 W SHORE RD	BUCKEYE BROOK	Warwick	34	Water	Problem	2.90	No	No	7,500	3.10	6.00
60	Central	MASSASOIT AV	BARRINGTON R	Barrington	15	MHHW	Problem	3.80	No	No	7,777	2.10	5.90
61	College Street	COLLEGE ST	PROVIDENCE R	Providence	0	MHHW	Access	2.60	No	No	6,060	3.10	5.70
62	Hanging Rock Road 2	HANGING ROCK ROAD	NO NAME BROOK	Middletown	8	Water	Problem	4.10	No	No	1,500	1.50	5.60
63	Silver Creek Clvt EBBF	E BAY BICYCLE FAC	SILVER CREEK	Bristol	-31	Water	Problem	4.50	No	No	0	1.00	5.50
64	Nannaquaket	NANNAQUAKET RD	NANNAQUAKET R	Tiverton	90	MHHW	Problem	3.00	No	No	822	2.50	5.50
65	Sapowet	SEAPOWET AV	TIDAL INLET	Tiverton	51	MHHW	Problem	3.00	No	No	480	2.50	5.50
66	River Road	SCHOOL ST	RUNNINS R	East Providence	21	Water	Problem	3.30	No	No	5,400	2.10	5.40
67	Nannaquaket Pond	RI 77 MAIN RD	NANNAQUAKET POND	Tiverton	27	Water	Problem	3.30	No	No	6,868	2.10	5.40
68	Weekapaug	ATLANTIC AV	WEEKAPAUG INLET	Westerly	22	MHHW	Problem	3.80	No	No	1,616	1.50	5.30
69	Nayatt	WASHINGTON RD	NAYATT POND	Barrington	-18	Water	Access	2.50	No	No	1,600	2.50	5.00
70	Runnins River Slab	RI 114A MINK ST	RUNNINS R	East Providence	36	Water	Problem	2.90	No	No	13,300	2.10	5.00
71	Crawford St Ped OP	CRAWFORD ST PED OP	PROVIDENCE R	Providence	-12	MHHW	Problem	5.00	No	No	0	0.00	5.00
72	Weekapaug Cove	WEEKAPAUG RD	WEEKAPAUG TIDAL COVE	Westerly	145	Water	Problem	2.50	No	No	1,000	2.50	5.00
73	Gilbert Stuart Mill	GILBERT STUART RD	GILBERT STUART STREAM	North Kingstown	21	Water	Problem	3.30	No	No	278	1.50	4.80

State Rank	Bridge Name	Facility Carried	Feature Intersected	Municipality	Inches of Freeboard at 7FtSLR	Terrain Crossed	Landing Access	Haz. Score	Intermodal Facility	Evac. Route	AADT	Sys Score	Vul. Score
74	Pawtuxet	US 1A BROAD ST	PAWTUXET R	Cranston	30	MHHW	Access	1.40	No	No	8,857	3.10	4.50
75	King Street RR	AMTRAK	KING STREET	East Greenwich	-2	Water	Access	2.50	No	No	0	2.00	4.50
76	Great Island	GREAT ISLAND RD	TIDAL FLATS INLET	Narragansett	157	MHHW	Problem	3.00	No	No	1,616	1.50	4.50
77	Goat Island Causeway	GOAT ISL CAUSEWAY	NEWPORT HARBOR	Newport	108	MHHW	Problem	3.00	No	No	1,919	1.50	4.50
78	Forge Road	OLD FORGE RD	POTOWOMUT R	Warwick	-12	MHHW	Access	3.00	No	No	3,200	1.50	4.50
79	Squantum Cove EBBF	E BAY BICYCLE FAC	SQUANTUM COVE	East Providence	22	Water	Problem	3.30	No	No	0	1.00	4.30
80	India Point Park Bike Path	INDIA STREET	INDIA PT BIKE PATH	Providence	-19	Land	Access	2.00	No	No	9,500	2.10	4.10
81	Wellington Ave RR 2	AMTRAK	WELLINGTON AVE	Cranston	-12	MHHW	Access	3.00	No	No	0	1.00	4.00
82	College St Ped OP North	COLLEGE ST PED OPN	PROVIDENCE R	Providence	-10	MHHW	Access	3.00	No	No	0	1.00	4.00
83	Wellington Ave RR 1	AMTRAK	WELLINGTON AVE	Warwick	-12	MHHW	Access	3.00	No	No	0	1.00	4.00
84	Bath Street West	BATH ST WLKWY	WOONASQUATUCKET R	Providence	17	MHHW	Problem	3.80	No	No	0	0.00	3.80
85	Waterplace Ped OP East	WTR PLC PED OP E	WOONASQUATUCKET R	Providence	15	MHHW	Problem	3.80	No	No	0	0.00	3.80
86	Waterplace Ped OP West	WTR PLC PED OP W	WOONASQUATUCKET R	Providence	42	MHHW	Problem	3.40	No	No	0	0.00	3.40
87	Arnolds Neck Drive	AMTRAK	ARNOLDS NECK DRIVE	Warwick	-84	MHHW	Access	3.00	No	No	0	0.00	3.00
88	College St Ped OP South	COLLEGE ST PED OPS	PROVIDENCE R	Providence	15	MHHW	Access	1.80	No	No	0	1.00	2.80
89	Masthead Drive RR	AMTRAK	MASTHEAD DRIVE	Warwick	-13	Water	Access	2.50	No	No	0	0.00	2.50

Relative Road Vulnerability to 100-Year Storm Surge Event Plus Sea Level Rise														
State of Rhode Island			Linear Ft. Inundated Durring 100 Yr. Surge Event Plus:						Road Vulnerability to Storm Surge					
State Rank	NAME	Municipality	No SLR	1 Foot of SLR	3 Feet of SLR	5 Feet of SLR	7 Feet of SLR	Total Linear Feet	Hazard Score	Evac. Route	Intermodal Facility	Functional Classification	System Score	Vul. Score
1	COUNTY RD N	BARRINGTON	2,875					2,875	5.00	Yes	Yes	Principal Art.	4.40	9.40
2	PHILLIPS ST	NORTH KINGSTOWN	1,842	198	44	34	43	2,161	4.80	Yes	Yes	Principal Art.	4.40	9.20
3	AMERICAS CUP AVE	NEWPORT	6,219	26	47	47	86	6,426	4.90	Yes	Yes	Principal Art.	4.04	8.93
4	ON RAMP RI-138 W	NEWPORT	1,647	217	151	131	114	2,259	4.39	Yes	Yes	Freeways	4.39	8.78
5	HOPE ST	BRISTOL	5,350	241	562	432	737	7,321	4.33	Yes	Yes	Principal Art.	4.40	8.73
6	STATE HWY 24 N	PORTSMOUTH	1,267	1,480	2,176	1,280	365	6,569	4.18	No	Yes	Freeways	4.53	8.70
7	CENTERVILLE RD	WARWICK	700	47	83	56	41	927	4.24	Yes	Yes	Principal Art.	4.40	8.64
8	NARRAGANSETT AVE	NARRAGANSETT	1,104	57	63	69	66	1,358	4.39	Yes	Yes	Principal Art.	4.19	8.58
9	MAIN ST	WARREN	2,363	120	447	535	517	3,982	4.18	Yes	Yes	Principal Art.	4.40	8.58
10	STATE HWY 138 W	JAMESTOWN	1,264	845	290	145	110	2,653	4.42	No	Yes	Freeways	4.12	8.54
11	WARWICK AVE	CRANSTON	520	181	233	92	82	1,108	4.06	Yes	Yes	Principal Art.	4.40	8.46
12	WEST MARLBOROUGH ST	NEWPORT	513					513	5.00	No	Yes	Principal Art.	3.40	8.40
13	WAMPANOAG TRL	BARRINGTON	15,144	157	399			15,699	4.96	No	Yes	Principal Art.	3.42	8.38
14	COUNTY RD S	BARRINGTON	2,667	63				2,730	4.97	No	Yes	Principal Art.	3.40	8.37
15	NORTH RD	JAMESTOWN	2,060	52	98	95	92	2,398	4.55	Yes	Yes	Minor Art.	3.80	8.35
16	MEMORIAL BLVD	NEWPORT	6,460	49	93	77	66	6,746	4.87	No	Yes	Principal Art.	3.44	8.31
17	GALILEE CONNECTOR RD	NARRAGANSETT	1,941					1,941	5.00	No	Yes	Principal Art.	3.29	8.29
18	BOSTON NECK RD	NARRAGANSETT	1,034	121	220	257	298	1,930	3.82	Yes	Yes	Principal Art.	4.40	8.22
19	STATE HWY 403 W	NORTH KINGSTOWN				2,173	366	2,538	4.50	Yes	No	Freeways	3.70	8.20
20	BEACH ST	NARRAGANSETT	6,564					6,564	5.00	No	Yes	Principal Art.	3.19	8.19
21	BOSTON NECK RD	NORTH KINGSTOWN	1,753	386	510	761	2,424	5,834	4.44	Yes	Yes	Principal Art.	3.73	8.17
22	I 195 W	EAST PROVIDENCE	485	77	30	14	67	673	4.25	No	Yes	Interstate	3.92	8.17
23	WAMPANOAG TRL	EAST PROVIDENCE	6,044	563	1,085	1,699	2,484	11,875	4.19	Yes	Yes	Freeways	3.92	8.11
24	EXIT 4	EAST PROVIDENCE	251	86	35	16	16	404	4.10	No	Yes	Interstate	3.99	8.09
25	GALILEE ESCAPE RD	NARRAGANSETT	1,944	5,206	601	296	165	8,211	4.69	No	No	Principal Art.	3.37	8.07
26	ON RAMP I-195 W	EAST PROVIDENCE	438	85	164	46	23	757	4.08	No	Yes	Interstate	3.99	8.06
27	I 195 E	EAST PROVIDENCE	480	80	30	20	85	695	4.15	No	Yes	Interstate	3.90	8.05
28	I 195 E	PROVIDENCE	1,134	46	33	37	7	1,257	4.73	No	No	Interstate	3.30	8.03
29	COUNTY RD	BARRINGTON	7,136	337	1,372	703	779	10,327	4.29	Yes	Yes	Principal Art.	3.72	8.01
30	CONANICUS AVE	JAMESTOWN	2,720	133	227	62	59	3,201	4.71	Yes	Yes	Minor Art.	3.28	7.99
31	STATE HWY 138 E	JAMESTOWN	1,112	937	381	175	115	2,719	4.32	No	Yes	Freeways	3.66	7.98
32	CONNELL HWY	NEWPORT	1,170	451	392	92	83	2,188	4.30	Yes	Yes	Principal Art.	3.65	7.95
33	ADMIRAL KALBFUS RD	NEWPORT	2,847	131	178	148	143	3,447	4.47	No	Yes	Minor Art.	3.35	7.82
34	LONDON ST	EAST GREENWICH	850	14	32	31	31	958	4.61	Yes	Yes	Major Coll.	3.20	7.81
35	MASSASOIT AVE	BARRINGTON	3,578	114				3,692	5.00	Yes	No	Minor Art.	2.80	7.80
36	MARKET ST	WARREN	5,669	218	419	191	158	6,655	4.70	Yes	No	Minor Art.	3.05	7.75
37	AQUIDNECK AVE	MIDDLETOWN	699	414	283	73	66	1,536	4.34	Yes	No	Principal Art.	3.40	7.74
38	NEW MEADOW RD	BARRINGTON	11,830	912	316			13,057	4.96	Yes	No	Minor Art.	2.76	7.73
39	BRIDGETOWN RD	NARRAGANSETT	1,355	61	97	107	131	1,751	4.28	No	Yes	Principal Art.	3.40	7.68
40	STATE HWY 24 N	TIVERTON	792	3	3	3		802	4.96	No	No	Freeways	2.70	7.66
41	WEST SHORE RD	WARWICK	9,274	893	1,040	1,609	1,404	14,219	4.35	No	Yes	Principal Art.	3.30	7.65
42	SAND HILL COVE RD	NARRAGANSETT	6,624	114	229	110	77	7,154	4.86	No	Yes	Minor Art.	2.74	7.60
43	DRESDEN ST	CRANSTON	215					215	5.00	Yes	Yes	Local	2.60	7.60
44	MOUNT HOPE BRG	PORTSMOUTH	168	18	18	14	14	233	4.18	No	Yes	Principal Art.	3.40	7.58
45	J T CONNELL HWY	NEWPORT	3,206	158	286	185	142	3,977	4.60	Yes	Yes	Major Coll.	2.96	7.56
46	MAIN ST	PAWTUCKET	84	4	8	10	5	111	4.14	No	Yes	Principal Art.	3.40	7.54
47	STATE HWY 24 S	TIVERTON	795	16	13	10	10	844	4.83	No	No	Freeways	2.70	7.53
48	I 95 N	PAWTUCKET	173	3	10	7	7	200	4.53	No	No	Interstate	3.00	7.53
49	MIDDLE HWY	BARRINGTON	6,126	576	1,769	148	320	8,940	4.73	Yes	No	Minor Art.	2.80	7.53
50	STATE HWY 403 E	NORTH KINGSTOWN				2,680	142	2,822	4.82	No	No	Freeways	2.70	7.52
51	195 EAST ACCESS RD	PROVIDENCE	362					362	5.00	No	Yes	Principal Art.	2.40	7.40
52	HENDERSON BRIDGE	EAST PROVIDENCE	983	11	32	61	27	1,114	4.59	No	Yes	Minor Art.	2.80	7.39
53	WARWICK AVE	WARWICK	2,817	409	645	651	810	5,330	3.86	Yes	Yes	Minor Art.	3.52	7.38
54	I 95 S	PAWTUCKET	150	3	10	10	9	183	4.38	No	No	Interstate	3.00	7.38
55	FERRY RD	BRISTOL	588	126	207	178	142	1,242	3.36	Yes	Yes	Principal Art.	4.00	7.36
56	KING ST	EAST GREENWICH	595	33	53	43	33	756	4.32	Yes	Yes	Major Coll.	3.02	7.35
57	BRIDGETOWN RD	SOUTH KINGSTOWN	403	20	46	53	76	598	3.93	No	Yes	Principal Art.	3.40	7.33
58	FEDERAL RD	BARRINGTON	2,666	131	147	107	166	3,217	4.61	Yes	No	Minor Art.	2.71	7.31
59	VETERANS MEMORIAL DR EXT.	WARWICK	860	12	4	4	2	882	4.91	No	No	Principal Art.	2.40	7.31
60	STATE HWY 138 E	NEWPORT	601	519	415	322	402	2,258	3.60	No	Yes	Freeways	3.70	7.30
61	PURGATORY RD	MIDDLETOWN	861	30	70	70	66	1,096	4.30	No	No	Minor Art.	2.98	7.29
62	BROWN ST	NORTH KINGSTOWN	991					991	5.00	No	No	Minor Art.	2.27	7.27
63	WEST MAIN ST	NORTH KINGSTOWN	1,723	61	119	97	79	2,078	4.46	Yes	No	Minor Art.	2.80	7.26
64	WARWICK NECK AVE	WARWICK	2,867	39	95	76	69	3,147	4.71	Yes	No	Major Coll.	2.50	7.22
65	OCEAN RD	NARRAGANSETT	6,588	1,631	2,048	2,039	3,342	15,649	4.12	Yes	Yes	Minor Art.	3.10	7.22
66	MAIN ST	EAST GREENWICH			323	82	88	493	2.81	Yes	Yes	Principal Art.	4.40	7.21
67	STATE HWY 24 S	PORTSMOUTH	1,199	1,621	2,795	1,935	351	7,900	4.10	No	No	Principal Art.	3.11	7.21
68	EAST SHORE RD	JAMESTOWN	4,577	245	346	342	374	5,884	4.31	Yes	No	Minor Art.	2.88	7.19
69	SUCCOTASH RD	SOUTH KINGSTOWN	6,262	58	138	75	98	6,630	4.82	Yes	No	Major Coll.	2.37	7.19
70	CHILD ST	WARREN	4,196	551	420	571	122	5,860	4.63	No	No	Principal Art.	2.52	7.15
71	GREAT ISLAND RD	NARRAGANSETT	3,316	164	142			3,622	4.93	No	No	Minor Art.	2.14	7.07

State Rank	NAME	Municipality	No SLR	1 Foot of SLR	3 Feet of SLR	5 Feet of SLR	7 Feet of SLR	Total Linear Feet	Hazard Score	Evac. Route	Intermodal Facility	Functional Classification	System Score	Vul. Score
72	MIDDLEBRIDGE RD	SOUTH KINGSTOWN	8,212	585	249	782	549	10,376	4.66	Yes	No	Major Coll.	2.39	7.05
73	PAWTUCKET AVE	EAST PROVIDENCE	449	131	347	596	304	1,826	3.64	No	Yes	Principal Art.	3.40	7.04
74	I 95 N	WARWICK	48		4	7	4	63	3.04	No	Yes	Interstate	4.00	7.04
75	HIGHLAND RD	TIVERTON	1,364	13	27	27	20	1,452	4.77	Yes	No	Major Coll.	2.27	7.04
76	STATE HWY 37 W	CRANSTON	56		3	7	3	69	4.33	No	No	Freeways	2.70	7.03
77	BRIDGEPORT RD	TIVERTON	747					747	5.00	No	Yes	Major Coll.	2.03	7.03
78	ALLENS AVE	PROVIDENCE	6,396	48	85	88	88	6,704	4.26	No	No	Principal Art.	2.76	7.02
79	I 95 S	WARWICK	34	4	4		4	45	3.02	No	Yes	Interstate	4.00	7.02
80	POST RD	NORTH KINGSTOWN				1,142	941	2,083	2.60	Yes	Yes	Principal Art.	4.40	7.00
81	JOHN C ELDRED PKWY	JAMESTOWN		438	751	292	182	1,662	3.28	No	Yes	Freeways	3.69	6.97
82	POINT AVE	WARWICK	5,078					5,078	5.00	Yes	Yes	Local	1.97	6.97
83	STATE HWY 78 N	WESTERLY	76	3	7	46	20	151	3.25	Yes	No	Freeways	3.70	6.95
84	SOWAMS RD	BARRINGTON	7,753	854	1,718	1,263		11,588	4.75	Yes	No	Major Coll.	2.19	6.94
85	WILLETT AVE	EAST PROVIDENCE	3	1,335	1,640	988	694	4,660	3.49	Yes	No	Principal Art.	3.43	6.92
86	EXIT 3	PROVIDENCE	300	19	48	43	46	456	3.89	No	Yes	Interstate	3.00	6.89
87	WEEKAPAUG RD	WESTERLY	3,534	56	116	119	99	3,925	4.68	Yes	No	Major Coll.	2.20	6.88
88	DRAPER AVE	WARWICK	1,208	18	42	36	37	1,341	4.68	No	Yes	Major Coll.	2.20	6.88
89	ON RAMP RI-24 N	PORTSMOUTH	1,182	865	533	211	311	3,103	4.01	No	Yes	Principal Art.	2.86	6.87
90	ROGER WILLIAMS WAY	NORTH KINGSTOWN	2,663	180	2,377	3,525	316	9,061	4.67	No	No	Principal Art.	2.18	6.86
91	OAKLAND BEACH AVE	WARWICK	4,240	916	1,028	458	1,029	7,671	4.10	Yes	Yes	Major Coll.	2.75	6.85
92	WATER ST	EAST GREENWICH	1,237					1,237	5.00	No	No	Minor Coll.	1.85	6.85
93	MINK RD	EAST PROVIDENCE	257					257	5.00	No	No	Minor Art.	1.80	6.80
94	FERRY LN	BARRINGTON	2,169	379	300	116	98	3,062	4.57	Yes	No	Major Coll.	2.20	6.77
95	OCEAN AVE	NEWPORT	9,686	1,648	2,980	3,033	1,001	18,347	4.71	Yes	No	Major Coll.	2.06	6.77
96	EXIT 19	PROVIDENCE	1,521	151	139	39	360	2,210	4.15	No	No	Freeways	2.62	6.76
97	STATE HWY 37 E	WARWICK	55	3	6	5	7	76	4.05	No	No	Freeways	2.70	6.75
98	KICKEMUIT RD	WARREN	2,225	178	545			2,948	4.68	Yes	No	Major Coll.	2.05	6.73
99	STATE HWY 37 E	CRANSTON	60	3	7	7	7	84	4.01	No	No	Freeways	2.70	6.71
100	ELMWOOD AVE	CRANSTON	85	3	195	215	159	657	2.48	Yes	Yes	Principal Art.	4.23	6.71
101	NARRAGANSETT BLVD	CRANSTON	1,401	20	354	171	165	2,110	4.08	No	Yes	Minor Art.	2.62	6.70
102	PONTIAC AVE	CRANSTON				685	296	981	2.90	Yes	Yes	Minor Art.	3.80	6.70
103	MAIN ST	WESTERLY	3,051	143	7			3,201	4.93	No	No	Minor Art.	1.74	6.66
104	EXIT 2	PORTSMOUTH	734	71	245	316	439	1,804	3.27	No	Yes	Freeways	3.38	6.65
105	WELLINGTON AVE	NEWPORT	3,453	76	105	22		3,656	4.85	No	No	Minor Art.	1.80	6.65
106	WINNAPAUG RD	WESTERLY	2,937	384	574	281	138	4,314	4.38	Yes	No	Major Coll.	2.26	6.64
107	THAMES ST	NEWPORT	6,105	918	929	93	83	8,127	4.75	No	No	Minor Art.	1.88	6.63
108	OFF RAMP RI-238	NEWPORT	124	49	52	89	62	376	2.92	No	Yes	Freeways	3.70	6.62
109	CRESCENT VIEW AVE	EAST PROVIDENCE	1,814	947	441	440	149	3,791	4.16	No	Yes	Minor Art.	2.45	6.61
110	WELLINGTON AVE	CRANSTON	1,437	67	145	63	64	1,775	4.41	Yes	No	Major Coll.	2.20	6.61
111	GANO ST	PROVIDENCE	2,204	49	79	79	73	2,484	4.64	No	Yes	Minor Art.	1.96	6.61
112	BROWN HILL RD	CHARLESTOWN	331					331	5.00	Yes	No	Local	1.60	6.60
113	HART ST	TIVERTON	147					147	5.00	No	Yes	Local	1.60	6.60
114	THREE ROD WAY	TIVERTON	3,602					3,602	5.00	No	Yes	Local	1.60	6.60
115	ELGIN ST	WARWICK	423					423	5.00	Yes	No	Local	1.60	6.60
116	SHAWOMET AVE	WARWICK	4,180					4,180	5.00	No	Yes	Local	1.60	6.60
117	MAIN RD	TIVERTON	6,007	662	1,305	1,052	936	9,962	4.32	No	No	Minor Art.	2.27	6.58
118	BAYVIEW AVE	BRISTOL	415	38	92	78	54	677	3.76	Yes	No	Minor Art.	2.80	6.56
119	WASHINGTON RD	BARRINGTON	3,220	544	497	581	536	5,379	4.35	Yes	No	Major Coll.	2.20	6.55
120	GOAT ISLAND CONN	NEWPORT	1,853					1,853	5.00	No	No	Major Coll.	1.55	6.55
121	HIGHLAND AVE	EAST PROVIDENCE	1,144	159	344	60	51	1,759	4.24	No	No	Minor Art.	2.28	6.53
122	WASHINGTON ST	BRISTOL	1,233					1,233	5.00	Yes	No	Minor Coll.	1.53	6.53
123	SAKONNET POINT RD	LITTLE COMPTON	3,439	467	302	309	571	5,088	4.31	Yes	No	Major Coll.	2.20	6.51
124	PERKINS AVE	CRANSTON	901	24	13			938	4.91	Yes	No	Local	1.60	6.50
125	PUBLIC ST	PROVIDENCE	507	17	35	35	35	628	4.38	No	No	Minor Coll.	2.10	6.48
126	MARLBOROUGH ST	NEWPORT	248	34	80	69	161	593	3.08	No	Yes	Principal Art.	3.40	6.48
127	ON RAMP I-195 W	PROVIDENCE	103	13	20	23	24	183	3.47	No	No	Interstate	3.00	6.47
128	MIDDLEBRIDGE RD	NARRAGANSETT	1,172	17	43	40	37	1,308	4.66	No	No	Minor Art.	1.80	6.46
129	SYMONDS AVE	WARWICK	1,630					1,630	5.00	No	No	Local	1.46	6.46
130	WASHINGTON SQ	NEWPORT	291	33	63	60	58	506	3.64	No	Yes	Minor Art.	2.80	6.44
131	IVES RD	WARWICK	4,126	241	805	408	271	5,851	4.36	Yes	Yes	Minor Coll.	2.06	6.42
132	CANAL ST	WESTERLY	1,606	803	1,459	301	123	4,293	4.61	No	No	Minor Art.	1.80	6.41
133	ELMWOOD AVE	WARWICK	87	3	540	159	139	927	2.99	No	Yes	Principal Art.	3.40	6.39
134	OCEAN AVE	NEW SHOREHAM	4,910	38	59	68	60	5,135	4.86	No	No	Major Coll.	1.53	6.39
135	MAPLE AVE	BARRINGTON	1,649	1,039	844	726	450	4,708	4.17	Yes	No	Major Coll.	2.20	6.37
136	ARNOLDS NECK DR	WARWICK	2,045	16	29	34	42	2,166	4.79	Yes	No	Local	1.57	6.36
137	NAYATT RD	BARRINGTON	3,365	816	556	894	496	6,127	4.24	Yes	No	Minor Art.	2.11	6.36
138	ON RAMP I-195 E	PROVIDENCE	457	45	81	134	195	913	3.35	No	No	Interstate	3.00	6.35
139	SEAPOWET AVE	TIVERTON	7,791	316	646	222	169	9,144	4.74	No	Yes	Local	1.60	6.34
140	NARRAGANSETT PKWY	WARWICK	705	60	511	367	541	2,183	3.14	Yes	Yes	Major Coll.	3.20	6.34
141	THAMES ST	BRISTOL	3,824					3,824	5.00	No	No	Major Coll.	1.34	6.34
142	STATE HWY 138 W	NEWPORT	443	335	848	584	284	2,494	3.21	Yes	Yes	Minor Art.	3.11	6.32
143	DIVISION ST	PAWTUCKET	213	8	10	10	7	247	4.51	No	No	Minor Art.	1.80	6.31
144	TIDEWATER DR	WARWICK	1,482	38	100	272	126	2,019	4.11	Yes	No	Major Coll.	2.20	6.31

State Rank	NAME	Municipality	No SLR	1 Foot of SLR	3 Feet of SLR	5 Feet of SLR	7 Feet of SLR	Total Linear Feet	Hazard Score	Evac. Route	Intermodal Facility	Functional Classification	System Score	Vul. Score
145	HENDERSON BRIDGE	PROVIDENCE	424	46	105	104	107	785	3.51	No	No	Minor Art.	2.80	6.31
146	ON RAMP RI-138 W	JAMESTOWN	364	51				415	4.82	Yes	No	Local	1.48	6.30
147	NARRAGANSETT AVE	JAMESTOWN	504	49	95	85	89	822	3.76	Yes	No	Minor Coll.	2.53	6.29
148	WATCH HILL RD	WESTERLY	5,167	732	1,445	1,291	581	9,216	4.31	Yes	No	Major Coll.	1.98	6.29
149	METACOM AVE	WARREN	795	59	760	1,152	152	2,917	3.75	Yes	No	Minor Art.	2.54	6.29
150	SUCCOTASH RD	NARRAGANSETT	4,329					4,329	5.00	No	No	Major Coll.	1.28	6.28
151	TOURO ST	NEWPORT	205	26	50	56	53	390	3.48	No	Yes	Minor Art.	2.80	6.28
152	BEAVERTAIL RD	JAMESTOWN	2,145	63	93	63	601	2,965	4.06	Yes	No	Major Coll.	2.19	6.25
153	POST RD	WARWICK	1,256	140	349	655	806	3,207	2.93	Yes	Yes	Minor Art.	3.30	6.24
154	SEASIDE DR	JAMESTOWN	3,770	104	142	86	186	4,288	4.63	Yes	No	Local	1.60	6.23
155	NANAQUAKET RD	TIVERTON	1,143	71	137	133	153	1,638	4.02	No	Yes	Major Coll.	2.20	6.22
156	GULF ST	PROVIDENCE	3,797	13	23	17	14	3,864	4.94	No	No	Local	1.28	6.22
157	ON RAMP RI-138 E	JAMESTOWN	1,657	81	73	53	49	1,914	4.61	No	Yes	Local	1.60	6.21
158	GREEN HILL BEACH RD	SOUTH KINGSTOWN	2,063	215	1,068	598	1,322	5,264	4.13	Yes	No	Major Coll.	2.07	6.20
159	BARNEYVILLE RD	BARRINGTON	598					598	5.00	No	No	Major Coll.	1.20	6.20
160	KENT ST	BARRINGTON	2,457					2,457	5.00	No	No	Major Coll.	1.20	6.20
161	RIVER RD	EAST PROVIDENCE	867					867	5.00	No	No	Major Coll.	1.20	6.20
162	EXCHANGE PL	NARRAGANSETT	424					424	5.00	No	No	Major Coll.	1.20	6.20
163	MARINA PLZ	NEWPORT	99					99	5.00	No	No	Major Coll.	1.20	6.20
164	ECCLESTON AVE	NORTH KINGSTOWN	1,906					1,906	5.00	No	No	Major Coll.	1.20	6.20
165	STENDER BLVD	WARWICK	182					182	5.00	No	No	Major Coll.	1.20	6.20
166	BAY ST	WESTERLY	1,450					1,450	5.00	No	No	Major Coll.	1.20	6.20
167	PELL BRIDGE	NEWPORT	22					22	3.50	No	No	Freeways	2.70	6.20
168	ON RAMP US-1 N	NORTH KINGSTOWN					606	606	1.50	Yes	Yes	Freeways	4.70	6.20
169	I 95 S	CRANSTON	62	4			246	311	2.20	No	Yes	Interstate	4.00	6.20
170	VETERANS MEMORIAL PKWY	EAST PROVIDENCE	2,340	54	100	181	197	2,873	4.39	No	No	Minor Art.	1.80	6.19
171	MATHEWSON RD	BARRINGTON	4,621					4,621	5.00	No	No	Major Coll.	1.18	6.18
172	I 95 N	CRANSTON	59				245	304	2.17	No	Yes	Interstate	4.00	6.17
173	SHERMAN AVE	BRISTOL	339	23	47	37	37	482	4.06	Yes	No	Major Coll.	2.12	6.17
174	OFF RAMP MINK RD	EAST PROVIDENCE	902					902	5.00	No	No	Minor Coll.	1.17	6.17
175	CHARLESTOWN BEACH RD	CHARLESTOWN	6,791	102	661	472	793	8,819	4.38	Yes	No	Major Coll.	1.78	6.16
176	CHAPEL ST	NEW SHOREHAM	484	277	286	48		1,095	4.36	No	No	Minor Art.	1.80	6.16
177	SHELDON ST	CRANSTON	548	10	23	26	23	630	4.54	Yes	No	Local	1.60	6.14
178	BOYDS LN	PORTSMOUTH	2,521	137	282	399	480	3,819	3.88	No	No	Minor Art.	2.22	6.10
179	COLT DR	BRISTOL	8,670	380	1,074	528	489	11,141	4.49	Yes	No	Local	1.60	6.09
180	NORTH QUIDNESSETT RD	NORTH KINGSTOWN	359	125	744	64	44	1,336	3.88	Yes	No	Major Coll.	2.20	6.08
181	ATLANTIC AVE	WESTERLY	16,723					16,723	5.00	No	No	Major Coll.	1.08	6.08
182	COMMERCE PARK RD	NORTH KINGSTOWN				3,611	133	3,744	4.88	No	No	Major Coll.	1.20	6.08
183	STATE ST	BRISTOL	297	17	41	34	38	426	4.02	Yes	No	Minor Coll.	2.04	6.05
184	WEST BEACH RD	CHARLESTOWN	8,590	371	902	832	377	11,071	4.65	Yes	No	Minor Coll.	1.40	6.05
185	LAMSON RD	BARRINGTON	2,175	114				2,290	5.00	No	No	Minor Coll.	1.04	6.04
186	HANGING ROCK RD	MIDDLETOWN	5,656	705	66	33	30	6,489	4.93	No	No	Major Coll.	1.10	6.03
187	MATUNUCK BEACH RD	SOUTH KINGSTOWN	2,636	504	637	244	820	4,842	4.02	Yes	No	Major Coll.	2.01	6.03
188	OCEAN AVE	CRANSTON	778	20	36	30	33	896	4.58	Yes	No	Minor Coll.	1.42	6.00
189	PARK AVE	PORTSMOUTH	5,719	409	450	36	36	6,650	4.84	No	No	Major Coll.	1.17	6.00
190	THIRD ST	NEWPORT	4,139	172	490	467	834	6,101	4.02	No	Yes	Minor Coll.	1.97	6.00
191	INDIA ST	PROVIDENCE	3,725	17	30	43	64	3,879	4.87	No	Yes	Major Coll.	1.11	5.98
192	MARTIN AVE	BARRINGTON	1,580	573	298			2,451	4.77	No	No	Major Coll.	1.20	5.97
193	OFF RAMP CONANICUS AVE	JAMESTOWN	2,191	292	70	58	52	2,662	4.76	No	No	Major Coll.	1.20	5.96
194	BRIDGE RD	WESTERLY	141	3	1	2	3	151	4.76	No	No	Major Coll.	1.20	5.96
195	MEMORIAL BLVD W	NEWPORT	21	65	76	82	76	320	2.04	Yes	Yes	Principal Art.	3.91	5.95
196	SOUTH SHORE RD	LITTLE COMPTON	760	154	353	63	42	1,373	4.35	Yes	No	Minor Coll.	1.60	5.95
197	KICKEMUIT AVE	BRISTOL	340	10	20	20	24	414	4.38	Yes	No	Minor Coll.	1.56	5.94
198	OLD BEACH RD	NEWPORT	1,133	20	23	27	23	1,227	4.77	No	No	Major Coll.	1.17	5.93
199	EVERETT AVE	BRISTOL	1,685					1,685	5.00	No	No	Minor Coll.	0.93	5.93
200	EXIT 14	WARWICK	41	3	7	3	3	57	2.92	No	No	Interstate	3.00	5.92
201	RAILROAD AVE	PORTSMOUTH	1,076	19	28	3	5	1,131	4.83	No	No	Major Coll.	1.08	5.91
202	EXCHANGE ST	PAWTUCKET				175	3	178	1.50	Yes	Yes	Principal Art.	4.40	5.90
203	GILBERT STUART RD	NORTH KINGSTOWN	1,388	24	49	40	33	1,535	4.70	No	No	Major Coll.	1.20	5.90
204	WATERFRONT DR	EAST PROVIDENCE	4,296	619	875	481	208	6,478	4.43	No	No	Major Coll.	1.47	5.90
205	HENDERSON EXPY	EAST PROVIDENCE	788	12	30	95	68	993	4.28	No	No	Minor Coll.	1.61	5.89
206	CAMDEN RD	NARRAGANSETT	2,333	701	191			3,225	4.86	No	No	Local	1.02	5.88
207	SHIPYARD ST	PROVIDENCE	2,531	116	198	94	42	2,981	4.68	No	No	Major Coll.	1.20	5.88
208	WHEATLAND AVE	CRANSTON	569	93	117	116		895	3.93	Yes	Yes	Local	1.93	5.87
209	MOONSTONE BEACH RD	SOUTH KINGSTOWN	2,754	381	296	308	399	4,138	4.26	Yes	No	Local	1.60	5.86
210	NARRAGANSETT AVE	BARRINGTON	3,536					3,536	5.00	No	No	Minor Coll.	0.86	5.86
211	WOODLAWN AVE	BRISTOL	412	51	75	75	103	717	3.66	Yes	No	Major Coll.	2.20	5.86
212	HARBORSIDE BLVD	PROVIDENCE	2,066					2,066	5.00	No	Yes	Minor Coll.	0.85	5.85
213	ARLINGTON AVE	WARREN	1,242	233	181	461	407	2,525	3.67	No	No	Minor Art.	2.17	5.85
214	CHURCH ST	BRISTOL	209	27	41	42	48	366	3.64	Yes	No	Major Coll.	2.20	5.84
215	WOOD ST	BRISTOL	3,589	83	167	130	146	4,114	4.59	No	No	Minor Coll.	1.25	5.84
216	EUSTIS AVE	NEWPORT	340	233	380	623	300	1,875	3.64	Yes	No	Major Coll.	2.20	5.84
217	STATE HWY 78 S	WESTERLY	75	3	3	59	20	160	3.14	No	No	Freeways	2.70	5.84

State Rank	NAME	Municipality	No SLR	1 Foot of SLR	3 Feet of SLR	5 Feet of SLR	7 Feet of SLR	Total Linear Feet	Hazard Score	Evac. Route	Intermodal Facility	Functional Classification	System Score	Vul. Score
218	SOUTH BROADWAY	EAST PROVIDENCE	640	97	176	152	159	1,223	3.49	No	Yes	Minor Art.	2.35	5.83
219	AIRPORT ST	NORTH KINGSTOWN	2,302					2,302	5.00	No	No	Minor Coll.	0.82	5.82
220	CORN NECK RD	NEW SHOREHAM	9,256	633	964	599	683	12,134	4.61	No	No	Major Coll.	1.20	5.81
221	BONNET POINT RD	NARRAGANSETT	3,671	66	131	166	147	4,181	4.60	No	No	Major Coll.	1.20	5.80
222	COMMODORE PERRY HWY	SOUTH KINGSTOWN	102	117	102	81	86	488	2.61	No	No	Freeways	3.20	5.80
223	ROUND POND RD	LITTLE COMPTON	3,142	86	123	85	99	3,535	4.66	Yes	No	Local	1.14	5.80
224	CHURCH AVE	WARWICK	907	280	372	698	706	2,962	3.62	No	Yes	Major Coll.	2.17	5.80
225	ECONOMY AVE	WARWICK	1,580					1,580	5.00	No	No	Local	0.79	5.79
226	PARADISE AVE	MIDDLETOWN	1,293	492	169	88	76	2,117	4.55	No	No	Major Coll.	1.23	5.78
227	EAST BEACH RD	CHARLESTOWN	18,066	444	587	612	157	19,865	4.87	No	No	Local	0.90	5.77
228	POPPASQUASH RD	BRISTOL	6,581	187	321	412	388	7,888	4.52	No	No	Minor Coll.	1.25	5.77
229	TAFT ST	PAWTUCKET	1,152	20	39	43	39	1,293	4.62	No	Yes	Local	1.15	5.77
230	STOKES ST	WARWICK	951					951	5.00	No	No	Local	0.76	5.76
231	NARRAGANSETT AVE EAST	SOUTH KINGSTOWN	247	18	35	36	30	366	3.96	No	No	Minor Art.	1.80	5.76
232	UNCAS ST	WARWICK	1,389					1,389	5.00	No	No	Minor Coll.	0.76	5.76
233	BURR AVE	WARWICK	2,050					2,050	5.00	No	No	Minor Coll.	0.76	5.76
234	ANTHONY RD	PORTSMOUTH	11,145	277	934	205	219	12,780	4.77	No	No	Minor Coll.	0.98	5.76
235	BRIDGE ST	NEWPORT	1,259					1,259	5.00	No	No	Local	0.73	5.73
236	HARRISON ST	BRISTOL	1,821	23	52	74	186	2,157	4.48	Yes	No	Local	1.24	5.72
237	BAY SPRING AVE	BARRINGTON	1,670	47	57	57	64	1,895	4.64	No	No	Major Coll.	1.07	5.70
238	BUTTERWORTH AVE	BRISTOL	242	13	27	20	23	325	4.10	Yes	No	Local	1.60	5.70
239	THURBERS AVE	PROVIDENCE	580	34	41	47	43	744	4.29	No	No	Major Coll.	1.41	5.70
240	NEWCOMB RD	NORTH KINGSTOWN					1,742	1,742	3.50	No	Yes	Major Coll.	2.20	5.70
241	FRANKLIN ST	WARREN	378	506	628	384	313	2,209	3.47	No	Yes	Major Coll.	2.20	5.67
242	COLONEL JOHN GARDNER RD	NARRAGANSETT	1,705	20	36	40	36	1,837	4.77	No	No	Minor Coll.	0.90	5.67
243	BEACH AVE	NEW SHOREHAM	1,710	129	245	193	157	2,435	4.18	No	No	Major Coll.	1.49	5.66
244	MAIN ST	SOUTH KINGSTOWN	151	118	183	184	292	926	2.27	Yes	Yes	Minor Art.	3.39	5.66
245	METROPOLITAN PARK DR	BARRINGTON	404	410	387			1,202	4.46	No	No	Major Coll.	1.20	5.66
246	CONCH RD	NARRAGANSETT	1,291	219	226	85	58	1,879	4.45	No	No	Major Coll.	1.20	5.65
247	ROGER WILLIAMS AVE	EAST PROVIDENCE	590	458	678	835	355	2,915	3.22	No	Yes	Minor Art.	2.43	5.65
248	WAWALOAM DR	WESTERLY	1,161	855	585	70	91	2,762	4.44	No	No	Major Coll.	1.20	5.64
249	SUBURBAN PKWY	WARWICK	3,626					3,626	5.00	No	No	Local	0.64	5.64
250	CATAMORE BLVD	EAST PROVIDENCE	500	34	67	61	55	716	4.04	No	Yes	Local	1.60	5.64
251	CROMPTON AVE	EAST GREENWICH	177	15	23	20	22	256	4.03	No	Yes	Local	1.60	5.63
252	DEFENSE HWY	MIDDLETOWN	1,412	504	2,085	1,707	951	6,659	3.78	No	Yes	Major Coll.	1.85	5.63
253	EXIT 1B	PROVIDENCE	117	7	98	77	70	370	2.61	No	No	Interstate	3.00	5.61
254	ARGYLE AVE	EAST PROVIDENCE	625	10	30	30	59	753	4.40	No	No	Major Coll.	1.20	5.60
255	SERPENTINE RD	WARREN	4,229	200				4,429	5.00	No	No	Local	0.60	5.60
256	CANDLEBERRY RD	BARRINGTON	626	103				728	5.00	No	No	Local	0.60	5.60
257	OLD FORGE RD	BARRINGTON	207	271				478	5.00	No	No	Local	0.60	5.60
258	MURRAY AVE	EAST PROVIDENCE	245	282				527	5.00	No	No	Local	0.60	5.60
259	MYRA AVE	EAST PROVIDENCE	71	178				248	5.00	No	No	Local	0.60	5.60
260	BRADY ST	WARREN	744	215				959	5.00	No	No	Local	0.60	5.60
261	RIVERVIEW ST	WARREN	348	145				493	5.00	No	No	Local	0.60	5.60
262	BEND ST	WARWICK	1,922	257				2,179	5.00	No	No	Local	0.60	5.60
263	HEIGHTS AVE	WARWICK	613	188				801	5.00	No	No	Local	0.60	5.60
264	WILSON AVE	WARWICK	1,616	141				1,757	5.00	No	No	Local	0.60	5.60
265	LEEWARD DR	WESTERLY	944	279				1,223	5.00	No	No	Local	0.60	5.60
266	ACRE AVE	BARRINGTON	855					855	5.00	No	No	Local	0.60	5.60
267	ADAMS AVE	BARRINGTON	812					812	5.00	No	No	Local	0.60	5.60
268	ALLEN AVE	BARRINGTON	562					562	5.00	No	No	Local	0.60	5.60
269	ANCHORAGE WAY	BARRINGTON	1,321	184				1,505	5.00	No	No	Local	0.60	5.60
270	ANOKA AVE	BARRINGTON	1,903					1,903	5.00	No	No	Local	0.60	5.60
271	APPIAN WAY	BARRINGTON	1,597					1,597	5.00	No	No	Local	0.60	5.60
272	ARVIN AVE	BARRINGTON	777					777	5.00	No	No	Local	0.60	5.60
273	AZALEA CT	BARRINGTON	270					270	5.00	No	No	Local	0.60	5.60
274	BARON RD	BARRINGTON	692					692	5.00	No	No	Local	0.60	5.60
275	BARTON AVE	BARRINGTON	1,035					1,035	5.00	No	No	Local	0.60	5.60
276	BAYBERRY LN	BARRINGTON	381					381	5.00	No	No	Local	0.60	5.60
277	BEECH TREE CT	BARRINGTON	368					368	5.00	No	No	Local	0.60	5.60
278	BELVEDERE AVE	BARRINGTON	1,201					1,201	5.00	No	No	Local	0.60	5.60
279	BICKNELL AVE	BARRINGTON	324					324	5.00	No	No	Local	0.60	5.60
280	BITTERSWEET CT	BARRINGTON	511					511	5.00	No	No	Local	0.60	5.60
281	BLANDING AVE	BARRINGTON	1,120					1,120	5.00	No	No	Local	0.60	5.60
282	BLOUNT CIR	BARRINGTON	705					705	5.00	No	No	Local	0.60	5.60
283	BOSWORTH ST	BARRINGTON	1,212					1,212	5.00	No	No	Local	0.60	5.60
284	BOWDEN AVE	BARRINGTON	1,756					1,756	5.00	No	No	Local	0.60	5.60
285	BOXWOOD CT	BARRINGTON	879					879	5.00	No	No	Local	0.60	5.60
286	BRIARWOOD DR	BARRINGTON	767					767	5.00	No	No	Local	0.60	5.60
287	BRICK POND DR	BARRINGTON	428					428	5.00	No	No	Local	0.60	5.60
288	BROADVIEW DR	BARRINGTON	2,715					2,715	5.00	No	No	Local	0.60	5.60
289	BROOKFIELD AVE	BARRINGTON	868					868	5.00	No	No	Local	0.60	5.60
290	BUCKINGHAM ST	BARRINGTON	216					216	5.00	No	No	Local	0.60	5.60

State Rank	NAME	Municipality	No SLR	1 Foot of SLR	3 Feet of SLR	5 Feet of SLR	7 Feet of SLR	Total Linear Feet	Hazard Score	Evac. Route	Intermodal Facility	Functional Classification	System Score	Vul. Score
291	BULLOCK AVE	BARRINGTON	1,136					1,136	5.00	No	No	Local	0.60	5.60
292	BURKE AVE	BARRINGTON		143				143	5.00	No	No	Local	0.60	5.60
293	BURR AVE	BARRINGTON	677					677	5.00	No	No	Local	0.60	5.60
294	BYWAY RD	BARRINGTON	307					307	5.00	No	No	Local	0.60	5.60
295	CARVER RD	BARRINGTON	583					583	5.00	No	No	Local	0.60	5.60
296	CENTRAL AVE	BARRINGTON	803					803	5.00	No	No	Local	0.60	5.60
297	CHARLES ST	BARRINGTON	1,048					1,048	5.00	No	No	Local	0.60	5.60
298	CHESHIRE DR	BARRINGTON	495					495	5.00	No	No	Local	0.60	5.60
299	CHRISTINE DR	BARRINGTON	1,787	108				1,895	5.00	No	No	Local	0.60	5.60
300	COLUMBUS AVE	BARRINGTON	993					993	5.00	No	No	Local	0.60	5.60
301	CONNORS LN	BARRINGTON	361					361	5.00	No	No	Local	0.60	5.60
302	COPPER KETTLE LN	BARRINGTON	696					696	5.00	No	No	Local	0.60	5.60
303	COVE AVE	BARRINGTON	811					811	5.00	No	No	Local	0.60	5.60
304	CRAIG DR	BARRINGTON	395					395	5.00	No	No	Local	0.60	5.60
305	CRANBERRY CT	BARRINGTON	263					263	5.00	No	No	Local	0.60	5.60
306	DANTE ST	BARRINGTON	266					266	5.00	No	No	Local	0.60	5.60
307	DONALD ROSS RD	BARRINGTON	331					331	5.00	No	No	Local	0.60	5.60
308	DRIFTWOOD LN	BARRINGTON	370					370	5.00	No	No	Local	0.60	5.60
309	DRISCOLL LN	BARRINGTON	401					401	5.00	No	No	Local	0.60	5.60
310	DUCK COVE LN	BARRINGTON	354					354	5.00	No	No	Local	0.60	5.60
311	EDWIN ST	BARRINGTON	518					518	5.00	No	No	Local	0.60	5.60
312	ELEANOR DR	BARRINGTON	494					494	5.00	No	No	Local	0.60	5.60
313	ERNEST ST	BARRINGTON	284					284	5.00	No	No	Local	0.60	5.60
314	ETON RD	BARRINGTON	1,006					1,006	5.00	No	No	Local	0.60	5.60
315	EVERGREEN ST	BARRINGTON	1,262					1,262	5.00	No	No	Local	0.60	5.60
316	FERNCLIFFE RD	BARRINGTON	660					660	5.00	No	No	Local	0.60	5.60
317	FERRIER AVE	BARRINGTON	340					340	5.00	No	No	Local	0.60	5.60
318	FRANCIS ST	BARRINGTON	491					491	5.00	No	No	Local	0.60	5.60
319	GARDEN AVE	BARRINGTON	898	195				1,093	5.00	No	No	Local	0.60	5.60
320	GEORGE W FINNERTY RD	BARRINGTON	661					661	5.00	No	No	Local	0.60	5.60
321	GLENFIELD RD	BARRINGTON	697					697	5.00	No	No	Local	0.60	5.60
322	GREENBRIER DR	BARRINGTON	1,051					1,051	5.00	No	No	Local	0.60	5.60
323	GREENE AVE	BARRINGTON	801					801	5.00	No	No	Local	0.60	5.60
324	GREENWOOD AVE	BARRINGTON	130	300				431	5.00	No	No	Local	0.60	5.60
325	GREGORY CT	BARRINGTON	203					203	5.00	No	No	Local	0.60	5.60
326	GROVE ST	BARRINGTON	347					347	5.00	No	No	Local	0.60	5.60
327	HALF MILE RD	BARRINGTON	2,877					2,877	5.00	No	No	Local	0.60	5.60
328	HAMILTON DR	BARRINGTON	177					177	5.00	No	No	Local	0.60	5.60
329	HAMPDEN ST	BARRINGTON	545					545	5.00	No	No	Local	0.60	5.60
330	HEATHER WAY	BARRINGTON	278					278	5.00	No	No	Local	0.60	5.60
331	HENRY DR	BARRINGTON	1,074					1,074	5.00	No	No	Local	0.60	5.60
332	HERITAGE RD	BARRINGTON	1,892					1,892	5.00	No	No	Local	0.60	5.60
333	HONEYSUCKLE CT	BARRINGTON	581					581	5.00	No	No	Local	0.60	5.60
334	HOPE CT	BARRINGTON		268				268	5.00	No	No	Local	0.60	5.60
335	IDA CT	BARRINGTON	331					331	5.00	No	No	Local	0.60	5.60
336	INDIGO RD	BARRINGTON	479					479	5.00	No	No	Local	0.60	5.60
337	JESSE DAVIS LN	BARRINGTON	280					280	5.00	No	No	Local	0.60	5.60
338	JUNIPER ST	BARRINGTON	409	163				572	5.00	No	No	Local	0.60	5.60
339	KING PHILIP AVE	BARRINGTON	716					716	5.00	No	No	Local	0.60	5.60
340	KNAPTON ST	BARRINGTON	1,296	420				1,716	5.00	No	No	Local	0.60	5.60
341	KYLE CIR	BARRINGTON	555					555	5.00	No	No	Local	0.60	5.60
342	LAFAYETTE RD	BARRINGTON	1,208					1,208	5.00	No	No	Local	0.60	5.60
343	LAKE AVE	BARRINGTON	1,009					1,009	5.00	No	No	Local	0.60	5.60
344	LATHAM AVE	BARRINGTON	1,014					1,014	5.00	No	No	Local	0.60	5.60
345	LAUREL LN	BARRINGTON	976					976	5.00	No	No	Local	0.60	5.60
346	LEE ANN DR	BARRINGTON	682					682	5.00	No	No	Local	0.60	5.60
347	LEGION WAY	BARRINGTON	1,069					1,069	5.00	No	No	Local	0.60	5.60
348	LESLIE AVE	BARRINGTON	407					407	5.00	No	No	Local	0.60	5.60
349	LIGHTHOUSE LN	BARRINGTON	763					763	5.00	No	No	Local	0.60	5.60
350	LINDEN RD	BARRINGTON	2,358					2,358	5.00	No	No	Local	0.60	5.60
351	LISTER DR	BARRINGTON	1,131					1,131	5.00	No	No	Local	0.60	5.60
352	MARKWOOD DR	BARRINGTON	1,423					1,423	5.00	No	No	Local	0.60	5.60
353	MARTHA CIR	BARRINGTON	279					279	5.00	No	No	Local	0.60	5.60
354	MAXFIELD CT	BARRINGTON	387					387	5.00	No	No	Local	0.60	5.60
355	MEADOWBROOK DR	BARRINGTON	2,432					2,432	5.00	No	No	Local	0.60	5.60
356	MIDDLE ST	BARRINGTON	683					683	5.00	No	No	Local	0.60	5.60
357	MILLER ST	BARRINGTON	488					488	5.00	No	No	Local	0.60	5.60
358	NATHANIEL RD	BARRINGTON	1,031					1,031	5.00	No	No	Local	0.60	5.60
359	NEWBROOK DR	BARRINGTON	717					717	5.00	No	No	Local	0.60	5.60
360	OAK GROVE AVE	BARRINGTON	985					985	5.00	No	No	Local	0.60	5.60
361	OAK MANOR DR	BARRINGTON	1,554					1,554	5.00	No	No	Local	0.60	5.60
362	OCEAN AVE	BARRINGTON	245					245	5.00	No	No	Local	0.60	5.60
363	OLD CHIMNEY CONNECTOR RD	BARRINGTON	232					232	5.00	No	No	Local	0.60	5.60

State Rank	NAME	Municipality	No SLR	1 Foot of SLR	3 Feet of SLR	5 Feet of SLR	7 Feet of SLR	Total Linear Feet	Hazard Score	Evac. Route	Intermodal Facility	Functional Classification	System Score	Vul. Score
364	OLD CHIMNEY RD	BARRINGTON	2,044					2,044	5.00	No	No	Local	0.60	5.60
365	OLD RIVER RD	BARRINGTON	843	213				1,056	5.00	No	No	Local	0.60	5.60
366	OLIVE LN	BARRINGTON	413					413	5.00	No	No	Local	0.60	5.60
367	OPECHEE DR	BARRINGTON	1,088					1,088	5.00	No	No	Local	0.60	5.60
368	OVERLOOK RD	BARRINGTON	740					740	5.00	No	No	Local	0.60	5.60
369	OWINGS STONE RD	BARRINGTON	846					846	5.00	No	No	Local	0.60	5.60
370	OYSTER SHELL LN	BARRINGTON	347					347	5.00	No	No	Local	0.60	5.60
371	PALISADE LN	BARRINGTON	912					912	5.00	No	No	Local	0.60	5.60
372	PALMER LN	BARRINGTON	648					648	5.00	No	No	Local	0.60	5.60
373	PALMER ST	BARRINGTON	162					162	5.00	No	No	Local	0.60	5.60
374	PAQUIN RD	BARRINGTON	814					814	5.00	No	No	Local	0.60	5.60
375	PARK RD	BARRINGTON	1,303					1,303	5.00	No	No	Local	0.60	5.60
376	PECK LN	BARRINGTON	335					335	5.00	No	No	Local	0.60	5.60
377	PEZZULLO AVE	BARRINGTON	561					561	5.00	No	No	Local	0.60	5.60
378	PHILLIPS ST	BARRINGTON		484				484	5.00	No	No	Local	0.60	5.60
379	PIERCE CT	BARRINGTON	392					392	5.00	No	No	Local	0.60	5.60
380	PINETOP RD	BARRINGTON	2,199					2,199	5.00	No	No	Local	0.60	5.60
381	PLYMOUTH DR	BARRINGTON	988					988	5.00	No	No	Local	0.60	5.60
382	PRISCILLA DR	BARRINGTON	1,434					1,434	5.00	No	No	Local	0.60	5.60
383	PURITAN DR	BARRINGTON	1,467					1,467	5.00	No	No	Local	0.60	5.60
384	READ AVE	BARRINGTON	533					533	5.00	No	No	Local	0.60	5.60
385	REDWING ST	BARRINGTON	241					241	5.00	No	No	Local	0.60	5.60
386	RIDGEWOOD RD	BARRINGTON	871					871	5.00	No	No	Local	0.60	5.60
387	RIO RD	BARRINGTON	804					804	5.00	No	No	Local	0.60	5.60
388	RIVERSIDE DR	BARRINGTON	2,643					2,643	5.00	No	No	Local	0.60	5.60
389	RIVERVIEW DR	BARRINGTON	607					607	5.00	No	No	Local	0.60	5.60
390	ROBBINS DR	BARRINGTON	1,871					1,871	5.00	No	No	Local	0.60	5.60
391	RODEO DR	BARRINGTON	152					152	5.00	No	No	Local	0.60	5.60
392	ROSE LN	BARRINGTON	437					437	5.00	No	No	Local	0.60	5.60
393	RUMSTICK CIR	BARRINGTON	457					457	5.00	No	No	Local	0.60	5.60
394	RUSTWOOD DR	BARRINGTON	1,193					1,193	5.00	No	No	Local	0.60	5.60
395	SACHEM RD	BARRINGTON	766					766	5.00	No	No	Local	0.60	5.60
396	SAKONNET DR	BARRINGTON	159					159	5.00	No	No	Local	0.60	5.60
397	SANDY POINT DR	BARRINGTON		363				363	5.00	No	No	Local	0.60	5.60
398	SEABROOK CT	BARRINGTON	166					166	5.00	No	No	Local	0.60	5.60
399	SEAVIEW DR	BARRINGTON	1,090					1,090	5.00	No	No	Local	0.60	5.60
400	SEVEN OAKS DR	BARRINGTON	397	215				612	5.00	No	No	Local	0.60	5.60
401	SHADY LN	BARRINGTON	331					331	5.00	No	No	Local	0.60	5.60
402	SHORE DR	BARRINGTON	1,158					1,158	5.00	No	No	Local	0.60	5.60
403	SIMMONS RD	BARRINGTON	715					715	5.00	No	No	Local	0.60	5.60
404	SPINDRIFT WAY	BARRINGTON	316					316	5.00	No	No	Local	0.60	5.60
405	SPINNAKER DR	BARRINGTON	1,175					1,175	5.00	No	No	Local	0.60	5.60
406	SPRING AVE	BARRINGTON	1,405					1,405	5.00	No	No	Local	0.60	5.60
407	SPRING ST	BARRINGTON		207				207	5.00	No	No	Local	0.60	5.60
408	STACY ST	BARRINGTON	858					858	5.00	No	No	Local	0.60	5.60
409	STANLEY AVE	BARRINGTON	797	333				1,130	5.00	No	No	Local	0.60	5.60
410	STARBROOK DR	BARRINGTON	1,194					1,194	5.00	No	No	Local	0.60	5.60
411	STONE TOWER LN	BARRINGTON	1,247	116				1,363	5.00	No	No	Local	0.60	5.60
412	STRATFORD RD	BARRINGTON	793					793	5.00	No	No	Local	0.60	5.60
413	SUNSET DR	BARRINGTON	862	123				984	5.00	No	No	Local	0.60	5.60
414	TALL PINES DR	BARRINGTON	1,258					1,258	5.00	No	No	Local	0.60	5.60
415	TANGLEWOOD DR	BARRINGTON	483					483	5.00	No	No	Local	0.60	5.60
416	TEAKWOOD DR	BARRINGTON	506					506	5.00	No	No	Local	0.60	5.60
417	TIFFANY CIR	BARRINGTON	1,168					1,168	5.00	No	No	Local	0.60	5.60
418	TYLER POINT RD	BARRINGTON	591					591	5.00	No	No	Local	0.60	5.60
419	VERITAS WAY	BARRINGTON	482					482	5.00	No	No	Local	0.60	5.60
420	VETERANS PARK RD	BARRINGTON	946					946	5.00	No	No	Local	0.60	5.60
421	VIALS DR	BARRINGTON	1,201					1,201	5.00	No	No	Local	0.60	5.60
422	VINEYARD LN	BARRINGTON	459					459	5.00	No	No	Local	0.60	5.60
423	VIRGINIA RD	BARRINGTON	449					449	5.00	No	No	Local	0.60	5.60
424	WALKER FARM LN	BARRINGTON	478					478	5.00	No	No	Local	0.60	5.60
425	WAMSUTTA AVE	BARRINGTON	392					392	5.00	No	No	Local	0.60	5.60
426	WASECA AVE	BARRINGTON	1,587					1,587	5.00	No	No	Local	0.60	5.60
427	WEDGEWOOD LN	BARRINGTON	949					949	5.00	No	No	Local	0.60	5.60
428	WESTWOOD LN	BARRINGTON	542					542	5.00	No	No	Local	0.60	5.60
429	WILDACRE LN	BARRINGTON	313					313	5.00	No	No	Local	0.60	5.60
430	WILDFLOWER RD	BARRINGTON	1,360					1,360	5.00	No	No	Local	0.60	5.60
431	WILLOW WAY	BARRINGTON	472					472	5.00	No	No	Local	0.60	5.60
432	WOODBINE AVE	BARRINGTON	624					624	5.00	No	No	Local	0.60	5.60
433	WOODHAVEN RD	BARRINGTON	1,699					1,699	5.00	No	No	Local	0.60	5.60
434	WOODWARD AVE	BARRINGTON	297					297	5.00	No	No	Local	0.60	5.60
435	WOOLETT CT	BARRINGTON	192					192	5.00	No	No	Local	0.60	5.60
436	AZALEA DR	BRISTOL	328					328	5.00	No	No	Local	0.60	5.60

State Rank	NAME	Municipality	No SLR	1 Foot of SLR	3 Feet of SLR	5 Feet of SLR	7 Feet of SLR	Total Linear Feet	Hazard Score	Evac. Route	Intermodal Facility	Functional Classification	System Score	Vul. Score
437	BAY ST	BRISTOL	508					508	5.00	No	No	Local	0.60	5.60
438	BROOKWOOD RD	BRISTOL	652					652	5.00	No	No	Local	0.60	5.60
439	CLUBHOUSE LN	BRISTOL	2,054					2,054	5.00	No	No	Local	0.60	5.60
440	CREEK LN	BRISTOL	361					361	5.00	No	No	Local	0.60	5.60
441	HARKER AVE	BRISTOL	290					290	5.00	No	No	Local	0.60	5.60
442	JONES AVE	BRISTOL	406					406	5.00	No	No	Local	0.60	5.60
443	NORTH ST	BRISTOL	198					198	5.00	No	No	Local	0.60	5.60
444	PAWTUCKET AVE	BRISTOL	491					491	5.00	No	No	Local	0.60	5.60
445	RIVERVIEW AVE	BRISTOL	572					572	5.00	No	No	Local	0.60	5.60
446	SLOCUM ST	BRISTOL	462					462	5.00	No	No	Local	0.60	5.60
447	SPRUCE LN	BRISTOL	377					377	5.00	No	No	Local	0.60	5.60
448	WILCOX LN	BRISTOL	494					494	5.00	No	No	Local	0.60	5.60
449	2ND ST	CHARLESTOWN	339					339	5.00	No	No	Local	0.60	5.60
450	3RD ST	CHARLESTOWN	790					790	5.00	No	No	Local	0.60	5.60
451	4TH ST	CHARLESTOWN	389					389	5.00	No	No	Local	0.60	5.60
452	5TH AVE	CHARLESTOWN	918					918	5.00	No	No	Local	0.60	5.60
453	ARCHES RD	CHARLESTOWN	2,045					2,045	5.00	No	No	Local	0.60	5.60
454	ASHAWAY COLONY LN	CHARLESTOWN	421	114				535	5.00	No	No	Local	0.60	5.60
455	ATLANTIC AVE	CHARLESTOWN	536					536	5.00	No	No	Local	0.60	5.60
456	BEECH RD	CHARLESTOWN	243					243	5.00	No	No	Local	0.60	5.60
457	BURDICK ST	CHARLESTOWN	495					495	5.00	No	No	Local	0.60	5.60
458	CLEARVIEW RD	CHARLESTOWN	965					965	5.00	No	No	Local	0.60	5.60
459	COVE DR	CHARLESTOWN	1,053					1,053	5.00	No	No	Local	0.60	5.60
460	CRYSTAL CT	CHARLESTOWN	331					331	5.00	No	No	Local	0.60	5.60
461	DOWD DR	CHARLESTOWN	618					618	5.00	No	No	Local	0.60	5.60
462	EAST CENTRAL AVE	CHARLESTOWN	673	207				880	5.00	No	No	Local	0.60	5.60
463	EAST SHORE DR	CHARLESTOWN	713					713	5.00	No	No	Local	0.60	5.60
464	FIRST ST	CHARLESTOWN	867					867	5.00	No	No	Local	0.60	5.60
465	FLORENCE RD	CHARLESTOWN	727					727	5.00	No	No	Local	0.60	5.60
466	FOSTER DR	CHARLESTOWN	1,234					1,234	5.00	No	No	Local	0.60	5.60
467	GARDEN POND DR	CHARLESTOWN	587					587	5.00	No	No	Local	0.60	5.60
468	MARSH DR	CHARLESTOWN	564					564	5.00	No	No	Local	0.60	5.60
469	NUTMEG LN	CHARLESTOWN	1,058					1,058	5.00	No	No	Local	0.60	5.60
470	PINE RD	CHARLESTOWN	203					203	5.00	No	No	Local	0.60	5.60
471	POTTER RD	CHARLESTOWN	401					401	5.00	No	No	Local	0.60	5.60
472	SAFFORD DR	CHARLESTOWN	612					612	5.00	No	No	Local	0.60	5.60
473	SANDPIPER LN	CHARLESTOWN	644					644	5.00	No	No	Local	0.60	5.60
474	SEA LEA AVE	CHARLESTOWN	1,124					1,124	5.00	No	No	Local	0.60	5.60
475	SHORE DR	CHARLESTOWN	1,042					1,042	5.00	No	No	Local	0.60	5.60
476	SOUTH BAYBERRY LN	CHARLESTOWN	306					306	5.00	No	No	Local	0.60	5.60
477	SPORTSMAN RD	CHARLESTOWN	408					408	5.00	No	No	Local	0.60	5.60
478	TERN WAY	CHARLESTOWN	314					314	5.00	No	No	Local	0.60	5.60
479	WALL ST	CHARLESTOWN	531					531	5.00	No	No	Local	0.60	5.60
480	WEST END RD	CHARLESTOWN	616					616	5.00	No	No	Local	0.60	5.60
481	WEST WILLOW LN	CHARLESTOWN	2,039					2,039	5.00	No	No	Local	0.60	5.60
482	YEW RD	CHARLESTOWN	246					246	5.00	No	No	Local	0.60	5.60
483	BAY ST	CRANSTON	188					188	5.00	No	No	Local	0.60	5.60
484	EXIT 14	CRANSTON	52					52	5.00	No	No	Local	0.60	5.60
485	MOORE AVE	CRANSTON	194					194	5.00	No	No	Local	0.60	5.60
486	EXCHANGE ST	EAST GREENWICH	491					491	5.00	No	No	Local	0.60	5.60
487	BEACH POINT DR	EAST PROVIDENCE	882					882	5.00	No	No	Local	0.60	5.60
488	BOSTON ST	EAST PROVIDENCE	429					429	5.00	No	No	Local	0.60	5.60
489	HAROLD ST	EAST PROVIDENCE	601					601	5.00	No	No	Local	0.60	5.60
490	HARRIET ST	EAST PROVIDENCE		379				379	5.00	No	No	Local	0.60	5.60
491	OCEAN AVE	EAST PROVIDENCE	294					294	5.00	No	No	Local	0.60	5.60
492	ON RAMP RI-114 N	EAST PROVIDENCE	318					318	5.00	No	No	Local	0.60	5.60
493	PIER RD	EAST PROVIDENCE	155					155	5.00	No	No	Local	0.60	5.60
494	ROGERS AVE	EAST PROVIDENCE	654	195				849	5.00	No	No	Local	0.60	5.60
495	ROYAL AVE	EAST PROVIDENCE	293					293	5.00	No	No	Local	0.60	5.60
496	SABIN PT	EAST PROVIDENCE	189					189	5.00	No	No	Local	0.60	5.60
497	SEA VIEW AVE	EAST PROVIDENCE	540					540	5.00	No	No	Local	0.60	5.60
498	SPORTSMANS DR	EAST PROVIDENCE	164					164	5.00	No	No	Local	0.60	5.60
499	STAR AVE	EAST PROVIDENCE	611					611	5.00	No	No	Local	0.60	5.60
500	VINTNER AVE	EAST PROVIDENCE	643					643	5.00	No	No	Local	0.60	5.60
501	WATER ST	EAST PROVIDENCE	1,296					1,296	5.00	No	No	Local	0.60	5.60
502	FERRY WHARF	JAMESTOWN	98					98	5.00	No	No	Local	0.60	5.60
503	PARK AVE	JAMESTOWN	700					700	5.00	No	No	Local	0.60	5.60
504	BLUFF HEAD AVE	LITTLE COMPTON	616					616	5.00	No	No	Local	0.60	5.60
505	CALIFORNIA RD	LITTLE COMPTON	921					921	5.00	No	No	Local	0.60	5.60
506	NEVADA RD	LITTLE COMPTON	320					320	5.00	No	No	Local	0.60	5.60
507	OREGON RD	LITTLE COMPTON	263					263	5.00	No	No	Local	0.60	5.60
508	PENNSYLVANIA RD	LITTLE COMPTON	948					948	5.00	No	No	Local	0.60	5.60
509	POINT ST	LITTLE COMPTON	161					161	5.00	No	No	Local	0.60	5.60

State Rank	NAME	Municipality	No SLR	1 Foot of SLR	3 Feet of SLR	5 Feet of SLR	7 Feet of SLR	Total Linear Feet	Hazard Score	Evac. Route	Intermodal Facility	Functional Classification	System Score	Vul. Score
510	SHORE RD	LITTLE COMPTON	379					379	5.00	No	No	Local	0.60	5.60
511	ARBETH RD	NARRAGANSETT	339					339	5.00	No	No	Local	0.60	5.60
512	BENJAMIN RD	NARRAGANSETT	221					221	5.00	No	No	Local	0.60	5.60
513	BRECKA RD	NARRAGANSETT	532					532	5.00	No	No	Local	0.60	5.60
514	CHAMPLIN AVE	NARRAGANSETT	704					704	5.00	No	No	Local	0.60	5.60
515	CHAMPLIN COVE RD	NARRAGANSETT	478					478	5.00	No	No	Local	0.60	5.60
516	CHANNING RD	NARRAGANSETT	200					200	5.00	No	No	Local	0.60	5.60
517	DENISON DR	NARRAGANSETT	755					755	5.00	No	No	Local	0.60	5.60
518	EDITH RD	NARRAGANSETT	764					764	5.00	No	No	Local	0.60	5.60
519	ELM AVE	NARRAGANSETT	561					561	5.00	No	No	Local	0.60	5.60
520	FLINTSTONE RD	NARRAGANSETT	1,550					1,550	5.00	No	No	Local	0.60	5.60
521	FOSTER RD	NARRAGANSETT	381					381	5.00	No	No	Local	0.60	5.60
522	FRANK S NECK RD	NARRAGANSETT	194					194	5.00	No	No	Local	0.60	5.60
523	GULL RD	NARRAGANSETT	460					460	5.00	No	No	Local	0.60	5.60
524	ISLAND RD	NARRAGANSETT	1,034					1,034	5.00	No	No	Local	0.60	5.60
525	ISLE POINT RD	NARRAGANSETT	285					285	5.00	No	No	Local	0.60	5.60
526	MACALDER ST	NARRAGANSETT	146					146	5.00	No	No	Local	0.60	5.60
527	MOLLUSK DR	NARRAGANSETT	734					734	5.00	No	No	Local	0.60	5.60
528	NORTH DR	NARRAGANSETT	223					223	5.00	No	No	Local	0.60	5.60
529	NORTH RIVER DR	NARRAGANSETT	1,160					1,160	5.00	No	No	Local	0.60	5.60
530	OAK AVE	NARRAGANSETT	1,261					1,261	5.00	No	No	Local	0.60	5.60
531	OCEAN AVE	NARRAGANSETT	187					187	5.00	No	No	Local	0.60	5.60
532	PAWNEE TRL	NARRAGANSETT	264					264	5.00	No	No	Local	0.60	5.60
533	PENQUIN DR	NARRAGANSETT	708					708	5.00	No	No	Local	0.60	5.60
534	PINE AVE	NARRAGANSETT	348					348	5.00	No	No	Local	0.60	5.60
535	PINE TREE POINT RD	NARRAGANSETT	293					293	5.00	No	No	Local	0.60	5.60
536	ROSEWOOD AVE	NARRAGANSETT	532					532	5.00	No	No	Local	0.60	5.60
537	SAND PIPER RD	NARRAGANSETT	213					213	5.00	No	No	Local	0.60	5.60
538	SANDY BEACH RD	NARRAGANSETT	267					267	5.00	No	No	Local	0.60	5.60
539	SCALLOP RD	NARRAGANSETT	251					251	5.00	No	No	Local	0.60	5.60
540	SCALLOP SHELL RD	NARRAGANSETT	657					657	5.00	No	No	Local	0.60	5.60
541	SEDGE CT	NARRAGANSETT	216					216	5.00	No	No	Local	0.60	5.60
542	SHORE DR	NARRAGANSETT	442					442	5.00	No	No	Local	0.60	5.60
543	SOUTH RIVER DR	NARRAGANSETT	1,652					1,652	5.00	No	No	Local	0.60	5.60
544	STANTON AVE	NARRAGANSETT	1,849					1,849	5.00	No	No	Local	0.60	5.60
545	STATE ST	NARRAGANSETT	1,500					1,500	5.00	No	No	Local	0.60	5.60
546	WEST BOULEVARD ACCESS RD	NARRAGANSETT	853					853	5.00	No	No	Local	0.60	5.60
547	WILD GOOSE LN	NARRAGANSETT	473					473	5.00	No	No	Local	0.60	5.60
548	WOODRIDGE RD	NARRAGANSETT	1,024					1,024	5.00	No	No	Local	0.60	5.60
549	UNNAMED_126	NEW SHOREHAM	611					611	5.00	No	No	Local	0.60	5.60
550	UNNAMED_128	NEW SHOREHAM	217					217	5.00	No	No	Local	0.60	5.60
551	BANNISTERS WHARF	NEWPORT	396					396	5.00	No	No	Local	0.60	5.60
552	BOSS CT	NEWPORT	205					205	5.00	No	No	Local	0.60	5.60
553	BOWENS WHARF	NEWPORT	1,024					1,024	5.00	No	No	Local	0.60	5.60
554	BROWN AND HOWARD WHARF	NEWPORT	385					385	5.00	No	No	Local	0.60	5.60
555	CHARLES ST	NEWPORT	813					813	5.00	No	No	Local	0.60	5.60
556	CHASE ST	NEWPORT	240					240	5.00	No	No	Local	0.60	5.60
557	CHRISTIES LNDG	NEWPORT	500					500	5.00	No	No	Local	0.60	5.60
558	CLINTON ST	NEWPORT	1,315					1,315	5.00	No	No	Local	0.60	5.60
559	COMMERCIAL WHARF	NEWPORT	716					716	5.00	No	No	Local	0.60	5.60
560	COURT ST	NEWPORT	264					264	5.00	No	No	Local	0.60	5.60
561	COZZENS CT	NEWPORT	186					186	5.00	No	No	Local	0.60	5.60
562	DEFENDERS ROW	NEWPORT	1,582					1,582	5.00	No	No	Local	0.60	5.60
563	DONOVAN AVE	NEWPORT	1,312					1,312	5.00	No	No	Local	0.60	5.60
564	DORSEY RD	NEWPORT	246					246	5.00	No	No	Local	0.60	5.60
565	DUKE ST	NEWPORT	321					321	5.00	No	No	Local	0.60	5.60
566	DYERS GATE	NEWPORT	215					215	5.00	No	No	Local	0.60	5.60
567	ELM ST	NEWPORT	1,461					1,461	5.00	No	No	Local	0.60	5.60
568	GOAT IS	NEWPORT	1,576					1,576	5.00	No	No	Local	0.60	5.60
569	GODDARD ROW	NEWPORT	398					398	5.00	No	No	Local	0.60	5.60
570	GOODWIN ST	NEWPORT	375					375	5.00	No	No	Local	0.60	5.60
571	HARRINGTON ST	NEWPORT	374					374	5.00	No	No	Local	0.60	5.60
572	KIRWINS FIFTH WARD LN	NEWPORT	283					283	5.00	No	No	Local	0.60	5.60
573	LEES WHARF	NEWPORT	414					414	5.00	No	No	Local	0.60	5.60
574	LONG WHARF	NEWPORT	1,211					1,211	5.00	No	No	Local	0.60	5.60
575	LONG WHARF MALL	NEWPORT	518					518	5.00	No	No	Local	0.60	5.60
576	LUCAS AVE	NEWPORT	594					594	5.00	No	No	Local	0.60	5.60
577	MARSH ST	NEWPORT	511					511	5.00	No	No	Local	0.60	5.60
578	MAYBERRY CT	NEWPORT	243					243	5.00	No	No	Local	0.60	5.60
579	POTTER ST	NEWPORT	595					595	5.00	No	No	Local	0.60	5.60
580	ROLLING GREEN RD	NEWPORT	1,349					1,349	5.00	No	No	Local	0.60	5.60
581	ROSSITER RD	NEWPORT	352	109				460	5.00	No	No	Local	0.60	5.60
582	SAYERS WHARF	NEWPORT	170					170	5.00	No	No	Local	0.60	5.60

State Rank	NAME	Municipality	No SLR	1 Foot of SLR	3 Feet of SLR	5 Feet of SLR	7 Feet of SLR	Total Linear Feet	Hazard Score	Evac. Route	Intermodal Facility	Functional Classification	System Score	Vul. Score
583	SCOTT WHARF	NEWPORT	228					228	5.00	No	No	Local	0.60	5.60
584	SMITH RD	NEWPORT	782	264				1,046	5.00	No	No	Local	0.60	5.60
585	STATE HWY 138A	NEWPORT	170					170	5.00	No	No	Local	0.60	5.60
586	STOCKHOLM ST	NEWPORT	595					595	5.00	No	No	Local	0.60	5.60
587	STODDARD CT	NEWPORT	102					102	5.00	No	No	Local	0.60	5.60
588	SWANS WHARF ROW	NEWPORT	337					337	5.00	No	No	Local	0.60	5.60
589	SWINBURNE ROW	NEWPORT	379					379	5.00	No	No	Local	0.60	5.60
590	TAYLOR CT	NEWPORT	423					423	5.00	No	No	Local	0.60	5.60
591	TAYLOR RD	NEWPORT	1,093					1,093	5.00	No	No	Local	0.60	5.60
592	TOURO CT	NEWPORT	81					81	5.00	No	No	Local	0.60	5.60
593	UNNAMED_10	NEWPORT	922					922	5.00	No	No	Local	0.60	5.60
594	UNNAMED_11	NEWPORT	182					182	5.00	No	No	Local	0.60	5.60
595	UNNAMED_12	NEWPORT	804					804	5.00	No	No	Local	0.60	5.60
596	UNNAMED_154	NEWPORT	430					430	5.00	No	No	Local	0.60	5.60
597	UNNAMED_172	NEWPORT	539					539	5.00	No	No	Local	0.60	5.60
598	UNNAMED_23	NEWPORT	217					217	5.00	No	No	Local	0.60	5.60
599	UNNAMED_6	NEWPORT	163	175				337	5.00	No	No	Local	0.60	5.60
600	UNNAMED_7	NEWPORT	442					442	5.00	No	No	Local	0.60	5.60
601	UNNAMED_9	NEWPORT	662					662	5.00	No	No	Local	0.60	5.60
602	UTILITY RD	NEWPORT	956					956	5.00	No	No	Local	0.60	5.60
603	WAITES WHARF	NEWPORT	621					621	5.00	No	No	Local	0.60	5.60
604	WEENACHASSETT ST	NEWPORT	1,361					1,361	5.00	No	No	Local	0.60	5.60
605	WEST EXTENSION ST	NEWPORT	564					564	5.00	No	No	Local	0.60	5.60
606	WEST HOWARD ST	NEWPORT	483					483	5.00	No	No	Local	0.60	5.60
607	ALLEN ST	NORTH KINGSTOWN	324					324	5.00	No	No	Local	0.60	5.60
608	ARMINGTON AVE	NORTH KINGSTOWN	337					337	5.00	No	No	Local	0.60	5.60
609	BAY ST	NORTH KINGSTOWN	351					351	5.00	No	No	Local	0.60	5.60
610	BROOK VIEW DR	NORTH KINGSTOWN	406					406	5.00	No	No	Local	0.60	5.60
611	BRUCE BOYER ST	NORTH KINGSTOWN	1,391					1,391	5.00	No	No	Local	0.60	5.60
612	CATTAIL LN	NORTH KINGSTOWN	455					455	5.00	No	No	Local	0.60	5.60
613	CECIL AVE	NORTH KINGSTOWN	420					420	5.00	No	No	Local	0.60	5.60
614	CHURCH LN	NORTH KINGSTOWN	920					920	5.00	No	No	Local	0.60	5.60
615	CONCORD AVE	NORTH KINGSTOWN	632					632	5.00	No	No	Local	0.60	5.60
616	COVE ST	NORTH KINGSTOWN	312					312	5.00	No	No	Local	0.60	5.60
617	ELAM ST	NORTH KINGSTOWN	567					567	5.00	No	No	Local	0.60	5.60
618	ELDRED LN	NORTH KINGSTOWN	809					809	5.00	No	No	Local	0.60	5.60
619	ELGIN AVE	NORTH KINGSTOWN	545					545	5.00	No	No	Local	0.60	5.60
620	ENFIELD AVE	NORTH KINGSTOWN	818					818	5.00	No	No	Local	0.60	5.60
621	ESMOND AVE	NORTH KINGSTOWN	733					733	5.00	No	No	Local	0.60	5.60
622	FOUNTAIN ST	NORTH KINGSTOWN	210					210	5.00	No	No	Local	0.60	5.60
623	FOWLER ST	NORTH KINGSTOWN	1,536					1,536	5.00	No	No	Local	0.60	5.60
624	FOX ISL	NORTH KINGSTOWN	304					304	5.00	No	No	Local	0.60	5.60
625	FRANKLIN ST	NORTH KINGSTOWN	248					248	5.00	No	No	Local	0.60	5.60
626	FRIEND ST	NORTH KINGSTOWN	318					318	5.00	No	No	Local	0.60	5.60
627	GOLD ST	NORTH KINGSTOWN	213					213	5.00	No	No	Local	0.60	5.60
628	GREGORY AVE	NORTH KINGSTOWN	514					514	5.00	No	No	Local	0.60	5.60
629	KEEL ST	NORTH KINGSTOWN	675					675	5.00	No	No	Local	0.60	5.60
630	LAWTON AVE	NORTH KINGSTOWN	907					907	5.00	No	No	Local	0.60	5.60
631	LEXINGTON AVE	NORTH KINGSTOWN	897					897	5.00	No	No	Local	0.60	5.60
632	LOOP DR	NORTH KINGSTOWN	1,397					1,397	5.00	No	No	Local	0.60	5.60
633	LOWELL AVE	NORTH KINGSTOWN	171					171	5.00	No	No	Local	0.60	5.60
634	MACNAUGHT ST	NORTH KINGSTOWN	1,308					1,308	5.00	No	No	Local	0.60	5.60
635	MADISON AVE	NORTH KINGSTOWN	717					717	5.00	No	No	Local	0.60	5.60
636	MAIN ST	NORTH KINGSTOWN	1,698					1,698	5.00	No	No	Local	0.60	5.60
637	MATTESON ST	NORTH KINGSTOWN	217					217	5.00	No	No	Local	0.60	5.60
638	MCNAUGHT RD	NORTH KINGSTOWN	1,139					1,139	5.00	No	No	Local	0.60	5.60
639	OAKLAND AVE	NORTH KINGSTOWN	398					398	5.00	No	No	Local	0.60	5.60
640	OCEAN AVE	NORTH KINGSTOWN	702					702	5.00	No	No	Local	0.60	5.60
641	OCEAN STATE DR	NORTH KINGSTOWN				1,527		1,527	5.00	No	No	Local	0.60	5.60
642	PATROL RD	NORTH KINGSTOWN	587					587	5.00	No	No	Local	0.60	5.60
643	POND ST	NORTH KINGSTOWN	252					252	5.00	No	No	Local	0.60	5.60
644	REYNOLDS ST	NORTH KINGSTOWN	613					613	5.00	No	No	Local	0.60	5.60
645	RIPPLE LN	NORTH KINGSTOWN	481					481	5.00	No	No	Local	0.60	5.60
646	ROGERS AVE	NORTH KINGSTOWN	155					155	5.00	No	No	Local	0.60	5.60
647	RUSSELL DR	NORTH KINGSTOWN	415					415	5.00	No	No	Local	0.60	5.60
648	SPINK ST	NORTH KINGSTOWN	215					215	5.00	No	No	Local	0.60	5.60
649	STARBOARD WAY	NORTH KINGSTOWN	736					736	5.00	No	No	Local	0.60	5.60
650	STEAMBOAT AVE	NORTH KINGSTOWN	2,384					2,384	5.00	No	No	Local	0.60	5.60
651	STUART DR	NORTH KINGSTOWN	98					98	5.00	No	No	Local	0.60	5.60
652	TERMINAL WAY	NORTH KINGSTOWN	2,695					2,695	5.00	No	No	Local	0.60	5.60
653	WALL ST	NORTH KINGSTOWN	209					209	5.00	No	No	Local	0.60	5.60
654	WASHINGTON ST	NORTH KINGSTOWN	761					761	5.00	No	No	Local	0.60	5.60
655	WATERWHEEL LN	NORTH KINGSTOWN	729					729	5.00	No	No	Local	0.60	5.60

State Rank	NAME	Municipality	No SLR	1 Foot of SLR	3 Feet of SLR	5 Feet of SLR	7 Feet of SLR	Total Linear Feet	Hazard Score	Evac. Route	Intermodal Facility	Functional Classification	System Score	Vul. Score
656	WILLIAM ST	NORTH KINGSTOWN	430					430	5.00	No	No	Local	0.60	5.60
657	WORSLEY AVE	NORTH KINGSTOWN	1,185					1,185	5.00	No	No	Local	0.60	5.60
658	WRIGHT LN	NORTH KINGSTOWN	1,115					1,115	5.00	No	No	Local	0.60	5.60
659	ZARBO AVE	NORTH KINGSTOWN	1,781					1,781	5.00	No	No	Local	0.60	5.60
660	ALDEN LANDING	PORTSMOUTH	931					931	5.00	No	No	Local	0.60	5.60
661	ATTLEBORO AVE	PORTSMOUTH	752					752	5.00	No	No	Local	0.60	5.60
662	BAY ST	PORTSMOUTH	526					526	5.00	No	No	Local	0.60	5.60
663	BEACH ST	PORTSMOUTH	124					124	5.00	No	No	Local	0.60	5.60
664	BLUE BILL WAY	PORTSMOUTH	343					343	5.00	No	No	Local	0.60	5.60
665	CEDAR AVE	PORTSMOUTH	992					992	5.00	No	No	Local	0.60	5.60
666	CHESTNUT ST	PORTSMOUTH	319					319	5.00	No	No	Local	0.60	5.60
667	COMMON FENCE POINT BLVD	PORTSMOUTH	3,179					3,179	5.00	No	No	Local	0.60	5.60
668	CORAL AVE	PORTSMOUTH	712					712	5.00	No	No	Local	0.60	5.60
669	COTTAGE AVE	PORTSMOUTH	1,541					1,541	5.00	No	No	Local	0.60	5.60
670	COVE ST	PORTSMOUTH	1,094					1,094	5.00	No	No	Local	0.60	5.60
671	EDITH AVE	PORTSMOUTH	129					129	5.00	No	No	Local	0.60	5.60
672	FOUNTAIN AVE	PORTSMOUTH	880					880	5.00	No	No	Local	0.60	5.60
673	GORMLEY AVE	PORTSMOUTH	1,464					1,464	5.00	No	No	Local	0.60	5.60
674	GOULD ST	PORTSMOUTH	154					154	5.00	No	No	Local	0.60	5.60
675	GREENE ST	PORTSMOUTH	628					628	5.00	No	No	Local	0.60	5.60
676	HIGHLAND AVE	PORTSMOUTH	1,429					1,429	5.00	No	No	Local	0.60	5.60
677	ISLAND AVE	PORTSMOUTH	794					794	5.00	No	No	Local	0.60	5.60
678	ISLAND PARK AVE	PORTSMOUTH	216					216	5.00	No	No	Local	0.60	5.60
679	ISLAND RD	PORTSMOUTH	844					844	5.00	No	No	Local	0.60	5.60
680	LAGOON RD	PORTSMOUTH	1,080					1,080	5.00	No	No	Local	0.60	5.60
681	LEEDHAM ST	PORTSMOUTH	163					163	5.00	No	No	Local	0.60	5.60
682	LIBERTY ST	PORTSMOUTH	762					762	5.00	No	No	Local	0.60	5.60
683	LITTLE HARBOR LNDG	PORTSMOUTH	597					597	5.00	No	No	Local	0.60	5.60
684	MAIN RD	PORTSMOUTH	1,180					1,180	5.00	No	No	Local	0.60	5.60
685	MARINE AVE	PORTSMOUTH	387					387	5.00	No	No	Local	0.60	5.60
686	MARITIME DR	PORTSMOUTH	1,389					1,389	5.00	No	No	Local	0.60	5.60
687	MASON AVE	PORTSMOUTH	1,246					1,246	5.00	No	No	Local	0.60	5.60
688	MORGAN ST	PORTSMOUTH	826					826	5.00	No	No	Local	0.60	5.60
689	NARRAGANSETT RD	PORTSMOUTH	785					785	5.00	No	No	Local	0.60	5.60
690	NORTH WATER ST	PORTSMOUTH	374					374	5.00	No	No	Local	0.60	5.60
691	OAK ST	PORTSMOUTH	583					583	5.00	No	No	Local	0.60	5.60
692	OLD BOYD S LN	PORTSMOUTH	644					644	5.00	No	No	Local	0.60	5.60
693	ORMEROD AVE	PORTSMOUTH	1,574					1,574	5.00	No	No	Local	0.60	5.60
694	PEACE ST	PORTSMOUTH	1,421					1,421	5.00	No	No	Local	0.60	5.60
695	PEARL ST	PORTSMOUTH	386					386	5.00	No	No	Local	0.60	5.60
696	PINE ST	PORTSMOUTH	721					721	5.00	No	No	Local	0.60	5.60
697	POINT ST	PORTSMOUTH	64					64	5.00	No	No	Local	0.60	5.60
698	REGATTA WAY	PORTSMOUTH	518					518	5.00	No	No	Local	0.60	5.60
699	RIVERSIDE ST	PORTSMOUTH	3,699					3,699	5.00	No	No	Local	0.60	5.60
700	RUSSELL AVE	PORTSMOUTH	501					501	5.00	No	No	Local	0.60	5.60
701	RUTH AVE	PORTSMOUTH	219					219	5.00	No	No	Local	0.60	5.60
702	SAGAMORE ST	PORTSMOUTH	566					566	5.00	No	No	Local	0.60	5.60
703	SEACONNET AVE	PORTSMOUTH	424					424	5.00	No	No	Local	0.60	5.60
704	STAFFORD ST	PORTSMOUTH	271					271	5.00	Yes	Yes	Local	0.60	5.60
705	THORPE AVE	PORTSMOUTH	185					185	5.00	No	No	Local	0.60	5.60
706	UNNAMED_11	PORTSMOUTH	1,315					1,315	5.00	No	No	Local	0.60	5.60
707	UNNAMED-6	PORTSMOUTH	1,243					1,243	5.00	No	No	Local	0.60	5.60
708	WALNUT ST	PORTSMOUTH	1,131					1,131	5.00	No	No	Local	0.60	5.60
709	WARCAM WAY	PORTSMOUTH	461					461	5.00	No	No	Local	0.60	5.60
710	EAST HALL	PROVIDENCE	243					243	5.00	No	Yes	Local	0.60	5.60
711	HENDERSON ST	PROVIDENCE	1,078					1,078	5.00	No	No	Local	0.60	5.60
712	LEHIGH ST	PROVIDENCE	470					470	5.00	No	No	Local	0.60	5.60
713	PARKING LOT	PROVIDENCE	370					370	5.00	No	No	Local	0.60	5.60
714	PIER RD	PROVIDENCE	350					350	5.00	No	No	Local	0.60	5.60
715	RICHMOND SQ	PROVIDENCE	97					97	5.00	No	No	Local	0.60	5.60
716	SEA VIEW DR	PROVIDENCE	1,096					1,096	5.00	No	No	Local	0.60	5.60
717	SEAVIEW AVE	PROVIDENCE	1,136					1,136	5.00	No	No	Local	0.60	5.60
718	WADE ST	PROVIDENCE	259					259	5.00	No	No	Local	0.60	5.60
719	ASH ST	SOUTH KINGSTOWN	191					191	5.00	No	No	Local	0.60	5.60
720	BARNEY AVE	SOUTH KINGSTOWN	389					389	5.00	No	No	Local	0.60	5.60
721	BILLINGTON AVE	SOUTH KINGSTOWN	865					865	5.00	No	No	Local	0.60	5.60
722	BRANDT RD	SOUTH KINGSTOWN	958	305				1,263	5.00	No	No	Local	0.60	5.60
723	COOK AVE	SOUTH KINGSTOWN	434					434	5.00	No	No	Local	0.60	5.60
724	EDWARDS AVE	SOUTH KINGSTOWN	513					513	5.00	No	No	Local	0.60	5.60
725	GOLDEN SANDS DR	SOUTH KINGSTOWN	67					67	5.00	No	No	Local	0.60	5.60
726	GRANT AVE	SOUTH KINGSTOWN	296					296	5.00	No	No	Local	0.60	5.60
727	GREEN HILL OCEAN DR	SOUTH KINGSTOWN	1,892					1,892	5.00	No	No	Local	0.60	5.60
728	GULL RD	SOUTH KINGSTOWN	159					159	5.00	No	No	Local	0.60	5.60

State Rank	NAME	Municipality	No SLR	1 Foot of SLR	3 Feet of SLR	5 Feet of SLR	7 Feet of SLR	Total Linear Feet	Hazard Score	Evac. Route	Intermodal Facility	Functional Classification	System Score	Vul. Score
729	HAHN AVE	SOUTH KINGSTOWN	496					496	5.00	No	No	Local	0.60	5.60
730	HARCOURT AVE	SOUTH KINGSTOWN	363	208				571	5.00	No	No	Local	0.60	5.60
731	JOHN ST	SOUTH KINGSTOWN	408					408	5.00	No	No	Local	0.60	5.60
732	KINGSTON AVE	SOUTH KINGSTOWN	574					574	5.00	No	No	Local	0.60	5.60
733	LAFAYETTE AVE	SOUTH KINGSTOWN	640					640	5.00	No	No	Local	0.60	5.60
734	MAPLE ST	SOUTH KINGSTOWN	381					381	5.00	No	No	Local	0.60	5.60
735	MARINE DR	SOUTH KINGSTOWN	147					147	5.00	No	No	Local	0.60	5.60
736	MITCHELL AVE	SOUTH KINGSTOWN	487					487	5.00	No	No	Local	0.60	5.60
737	NINIGRET AVE	SOUTH KINGSTOWN	1,565					1,565	5.00	No	No	Local	0.60	5.60
738	PENNINSULA RD	SOUTH KINGSTOWN	125					125	5.00	No	No	Local	0.60	5.60
739	PETREL DR	SOUTH KINGSTOWN	514					514	5.00	No	No	Local	0.60	5.60
740	PINE CT	SOUTH KINGSTOWN	130					130	5.00	No	No	Local	0.60	5.60
741	POLLOCK AVE	SOUTH KINGSTOWN	480					480	5.00	No	No	Local	0.60	5.60
742	RIVER AVE	SOUTH KINGSTOWN	483					483	5.00	No	No	Local	0.60	5.60
743	SAND PIPER DR	SOUTH KINGSTOWN	1,093					1,093	5.00	No	No	Local	0.60	5.60
744	SAND SPRITE DR	SOUTH KINGSTOWN	324					324	5.00	No	No	Local	0.60	5.60
745	SEA LEA AVE	SOUTH KINGSTOWN	161					161	5.00	No	No	Local	0.60	5.60
746	SUNSET DR	SOUTH KINGSTOWN	575					575	5.00	No	No	Local	0.60	5.60
747	TEAL DR	SOUTH KINGSTOWN	1,433					1,433	5.00	No	No	Local	0.60	5.60
748	TEAL RD	SOUTH KINGSTOWN	668					668	5.00	No	No	Local	0.60	5.60
749	TERN DR	SOUTH KINGSTOWN	278					278	5.00	No	No	Local	0.60	5.60
750	WATER ST	SOUTH KINGSTOWN	204					204	5.00	No	No	Local	0.60	5.60
751	WILLIAM SCHMID DR	SOUTH KINGSTOWN	521					521	5.00	No	No	Local	0.60	5.60
752	BARBARA ST	TIVERTON	135					135	5.00	No	No	Local	0.60	5.60
753	BRADLEY LN	TIVERTON	205					205	5.00	No	No	Local	0.60	5.60
754	DELANOS RD	TIVERTON	407					407	5.00	No	No	Local	0.60	5.60
755	FRANCIS LN	TIVERTON	258					258	5.00	No	No	Local	0.60	5.60
756	LENNY	TIVERTON	107					107	5.00	No	No	Local	0.60	5.60
757	LENNY ST	TIVERTON	138					138	5.00	No	No	Local	0.60	5.60
758	NORTH GADSBY LN	TIVERTON	653					653	5.00	No	No	Local	0.60	5.60
759	PRESTON LN	TIVERTON	445					445	5.00	No	No	Local	0.60	5.60
760	TWO ROD WAY	TIVERTON	599					599	5.00	No	No	Local	0.60	5.60
761	ADAMS ST	WARREN	211					211	5.00	No	No	Local	0.60	5.60
762	ASSELIN ST	WARREN	595					595	5.00	No	No	Local	0.60	5.60
763	BARKER AVE	WARREN	1,134					1,134	5.00	No	No	Local	0.60	5.60
764	BAY ST	WARREN	282					282	5.00	No	No	Local	0.60	5.60
765	BENEFIT ST	WARREN	596					596	5.00	No	No	Local	0.60	5.60
766	BLACKTHORNE LN	WARREN	354	151				505	5.00	No	No	Local	0.60	5.60
767	BOWEN ST	WARREN	209					209	5.00	No	No	Local	0.60	5.60
768	BRIDGE	WARREN	151					151	5.00	No	No	Local	0.60	5.60
769	BROWN ST	WARREN	316					316	5.00	No	No	Local	0.60	5.60
770	CENTRAL ST	WARREN	481					481	5.00	No	No	Local	0.60	5.60
771	CHESTNUT ST	WARREN	356					356	5.00	No	No	Local	0.60	5.60
772	CLARK RD	WARREN	153					153	5.00	No	No	Local	0.60	5.60
773	COLE ST	WARREN	644					644	5.00	No	No	Local	0.60	5.60
774	COMPANY ST	WARREN	508					508	5.00	No	No	Local	0.60	5.60
775	CONNOLLY AVE	WARREN	411					411	5.00	No	No	Local	0.60	5.60
776	CRESCENT ST	WARREN	485					485	5.00	No	No	Local	0.60	5.60
777	DAPONTE DR	WARREN	242					242	5.00	No	No	Local	0.60	5.60
778	DAVIS ST	WARREN	349					349	5.00	No	No	Local	0.60	5.60
779	ELLIS AVE	WARREN	501					501	5.00	No	No	Local	0.60	5.60
780	EVERETT ST	WARREN	1,004					1,004	5.00	No	No	Local	0.60	5.60
781	FEDERAL ST	WARREN	496					496	5.00	No	No	Local	0.60	5.60
782	HALL AVE	WARREN	308					308	5.00	No	No	Local	0.60	5.60
783	HANDY ST	WARREN	251					251	5.00	No	No	Local	0.60	5.60
784	JOHN ST	WARREN	237					237	5.00	No	No	Local	0.60	5.60
785	JOHNSON ST	WARREN	314					314	5.00	No	No	Local	0.60	5.60
786	KELLY ST	WARREN	403					403	5.00	No	No	Local	0.60	5.60
787	KICKEMUIT KLOSE	WARREN	637	245				882	5.00	No	No	Local	0.60	5.60
788	LONGWHARF DR	WARREN	630					630	5.00	No	No	Local	0.60	5.60
789	MARTIN ST	WARREN	374					374	5.00	No	No	Local	0.60	5.60
790	MASON ST	WARREN	875					875	5.00	No	No	Local	0.60	5.60
791	MEADOW ST	WARREN	328					328	5.00	No	No	Local	0.60	5.60
792	MILL ST	WARREN	200					200	5.00	No	No	Local	0.60	5.60
793	MULBERRY ST	WARREN	348					348	5.00	No	No	Local	0.60	5.60
794	NOBERT ST	WARREN	598					598	5.00	No	No	Local	0.60	5.60
795	PAIVA ST	WARREN	111	159				270	5.00	No	No	Local	0.60	5.60
796	PALMER AVE	WARREN	481					481	5.00	No	No	Local	0.60	5.60
797	PARK ST	WARREN	345					345	5.00	No	No	Local	0.60	5.60
798	PARKER ST	WARREN	197					197	5.00	No	No	Local	0.60	5.60
799	PENNSYLVANIA AVE	WARREN	873					873	5.00	No	No	Local	0.60	5.60
800	REDMOND ST	WARREN	363					363	5.00	No	No	Local	0.60	5.60
801	ROSELAND AVE	WARREN	239					239	5.00	No	No	Local	0.60	5.60

State Rank	NAME	Municipality	No SLR	1 Foot of SLR	3 Feet of SLR	5 Feet of SLR	7 Feet of SLR	Total Linear Feet	Hazard Score	Evac. Route	Intermodal Facility	Functional Classification	System Score	Vul. Score
802	SAINT THERESA DR	WARREN	397					397	5.00	No	No	Local	0.60	5.60
803	SEAVIEW AVE	WARREN	992					992	5.00	No	No	Local	0.60	5.60
804	SHIPYARD LN	WARREN	360					360	5.00	No	No	Local	0.60	5.60
805	SISSON ST	WARREN	198					198	5.00	No	No	Local	0.60	5.60
806	SOUTH GROVE AVE	WARREN	360					360	5.00	No	No	Local	0.60	5.60
807	SUMMER ST	WARREN	201					201	5.00	No	No	Local	0.60	5.60
808	THOMPSON ST	WARREN	231					231	5.00	No	No	Local	0.60	5.60
809	TURNER ST	WARREN	190					190	5.00	No	No	Local	0.60	5.60
810	WARD ST	WARREN	417					417	5.00	No	No	Local	0.60	5.60
811	WATER ST	WARREN	5,334					5,334	5.00	No	No	Minor Coll.	0.60	5.60
812	WATERVIEW	WARREN	850					850	5.00	No	No	Local	0.60	5.60
813	WESTMINSTER ST	WARREN	257					257	5.00	No	No	Local	0.60	5.60
814	WILLIAM ST	WARREN	686					686	5.00	No	No	Local	0.60	5.60
815	ALLEN AVE	WARWICK	479	413				893	5.00	No	No	Local	0.60	5.60
816	ALPINE ST	WARWICK	874					874	5.00	No	No	Local	0.60	5.60
817	AMORE RD	WARWICK	351					351	5.00	No	No	Local	0.60	5.60
818	ANN ST	WARWICK	146					146	5.00	No	No	Local	0.60	5.60
819	ARLEE ST	WARWICK	874					874	5.00	No	No	Local	0.60	5.60
820	AVON AVE	WARWICK	501					501	5.00	No	No	Local	0.60	5.60
821	BANCROFT AVE	WARWICK	208					208	5.00	No	No	Local	0.60	5.60
822	BARBERRY ST	WARWICK	516					516	5.00	No	No	Local	0.60	5.60
823	BAY AVE	WARWICK	706					706	5.00	No	No	Local	0.60	5.60
824	BAY SHORE BLVD	WARWICK	226					226	5.00	No	No	Local	0.60	5.60
825	BELLOWS ST	WARWICK	1,706					1,706	5.00	No	No	Local	0.60	5.60
826	BELT ST	WARWICK	882					882	5.00	No	No	Local	0.60	5.60
827	BENNETT ST	WARWICK	328					328	5.00	No	No	Local	0.60	5.60
828	BLAKE ST	WARWICK	780					780	5.00	No	No	Local	0.60	5.60
829	BLOOR ST	WARWICK	817					817	5.00	No	No	Local	0.60	5.60
830	BRADFORD AVE	WARWICK	834					834	5.00	No	No	Local	0.60	5.60
831	BROW ST	WARWICK	96					96	5.00	No	No	Local	0.60	5.60
832	BUENA VISTA AVE	WARWICK	833					833	5.00	No	No	Local	0.60	5.60
833	BUSH AVE	WARWICK	586					586	5.00	No	No	Local	0.60	5.60
834	CAMDEN ST	WARWICK	284					284	5.00	No	No	Local	0.60	5.60
835	CANFIELD CT	WARWICK	320					320	5.00	No	No	Local	0.60	5.60
836	CAPEN ST	WARWICK	205					205	5.00	No	No	Local	0.60	5.60
837	CARDER RD	WARWICK	1,016					1,016	5.00	No	No	Local	0.60	5.60
838	CENTER CT	WARWICK	332					332	5.00	No	No	Local	0.60	5.60
839	CHARLOTTE DR	WARWICK	2,021					2,021	5.00	No	No	Local	0.60	5.60
840	CHATFIELD ST	WARWICK	1,501					1,501	5.00	No	No	Local	0.60	5.60
841	CHELMSFORD AVE	WARWICK	765					765	5.00	No	No	Local	0.60	5.60
842	CHESTERFIELD AVE	WARWICK	840					840	5.00	No	No	Local	0.60	5.60
843	CHISWICK RD	WARWICK	978					978	5.00	No	No	Local	0.60	5.60
844	CHURUBUSCO DR	WARWICK	454					454	5.00	No	No	Local	0.60	5.60
845	CLAFLIN RD	WARWICK	468					468	5.00	No	No	Local	0.60	5.60
846	CLOVERFIELD AVE	WARWICK	144					144	5.00	No	No	Local	0.60	5.60
847	COGONET AVE	WARWICK	158					158	5.00	No	No	Local	0.60	5.60
848	COLDWELL ST	WARWICK	829					829	5.00	No	No	Local	0.60	5.60
849	COLEMAN ST	WARWICK	222					222	5.00	No	No	Local	0.60	5.60
850	COLLINS AVE	WARWICK	931					931	5.00	No	No	Local	0.60	5.60
851	CORWIN ST	WARWICK	275					275	5.00	No	No	Local	0.60	5.60
852	CRITERION AV	WARWICK	96					96	5.00	No	No	Local	0.60	5.60
853	CROCKETT ST	WARWICK	474					474	5.00	No	No	Local	0.60	5.60
854	CROWN ST	WARWICK	350					350	5.00	No	No	Local	0.60	5.60
855	CURTIS ST	WARWICK	455					455	5.00	No	No	Local	0.60	5.60
856	DAMON AVE	WARWICK	1,633					1,633	5.00	No	No	Local	0.60	5.60
857	DAN ST	WARWICK	78					78	5.00	No	No	Local	0.60	5.60
858	DESMAR CT	WARWICK	450					450	5.00	No	No	Local	0.60	5.60
859	DOWNES ST	WARWICK	336					336	5.00	No	No	Local	0.60	5.60
860	DUNDAS AVE	WARWICK	959					959	5.00	No	No	Local	0.60	5.60
861	EDGEMERE AVE	WARWICK	783					783	5.00	No	No	Local	0.60	5.60
862	ELKINS AVE	WARWICK	92					92	5.00	No	No	Local	0.60	5.60
863	ELLERY ST	WARWICK	177					177	5.00	No	No	Local	0.60	5.60
864	ERNEST AVE	WARWICK	495					495	5.00	No	No	Local	0.60	5.60
865	FOLLY LANDING	WARWICK	1,201					1,201	5.00	No	No	Local	0.60	5.60
866	FORREST ST	WARWICK	712					712	5.00	No	No	Local	0.60	5.60
867	FOSTER ST	WARWICK	665					665	5.00	No	No	Local	0.60	5.60
868	FRIENDSHIP AVE	WARWICK	454					454	5.00	No	No	Local	0.60	5.60
869	FRINGE RD	WARWICK	74					74	5.00	No	No	Local	0.60	5.60
870	GAIL ST	WARWICK	93					93	5.00	No	No	Local	0.60	5.60
871	GLENCO RD	WARWICK	870					870	5.00	No	No	Local	0.60	5.60
872	GRAHAM AVE	WARWICK	709					709	5.00	No	No	Local	0.60	5.60
873	GREEN RIVER AVE	WARWICK	1,753					1,753	5.00	No	No	Local	0.60	5.60
874	GREER ST	WARWICK	268					268	5.00	No	No	Local	0.60	5.60

State Rank	NAME	Municipality	No SLR	1 Foot of SLR	3 Feet of SLR	5 Feet of SLR	7 Feet of SLR	Total Linear Feet	Hazard Score	Evac. Route	Intermodal Facility	Functional Classification	System Score	Vul. Score
875	HALE AVE	WARWICK	713					713	5.00	No	No	Local	0.60	5.60
876	HALLWORTH DR	WARWICK	765					765	5.00	No	No	Local	0.60	5.60
877	HARRIS AVE	WARWICK	471					471	5.00	No	No	Local	0.60	5.60
878	HART AVE	WARWICK	479					479	5.00	No	No	Local	0.60	5.60
879	HAZARD AVE	WARWICK	1,355					1,355	5.00	No	No	Local	0.60	5.60
880	HENZIE ST	WARWICK	160					160	5.00	No	No	Local	0.60	5.60
881	HERMIT DR	WARWICK	415					415	5.00	No	No	Local	0.60	5.60
882	HEWETT ST	WARWICK	867					867	5.00	No	No	Local	0.60	5.60
883	HIGNEY AVE	WARWICK	456					456	5.00	No	No	Local	0.60	5.60
884	HOLDEN ST	WARWICK	623					623	5.00	No	No	Local	0.60	5.60
885	HOME AVE	WARWICK	478					478	5.00	No	No	Local	0.60	5.60
886	HOPKINS AVE	WARWICK	1,020					1,020	5.00	No	No	Local	0.60	5.60
887	HUMES AV	WARWICK	220					220	5.00	No	No	Local	0.60	5.60
888	HUNTER ST	WARWICK	554					554	5.00	No	No	Local	0.60	5.60
889	HURON ST	WARWICK	1,020					1,020	5.00	No	No	Local	0.60	5.60
890	IONA AVE	WARWICK	400					400	5.00	No	No	Local	0.60	5.60
891	ISABEL CT	WARWICK	76					76	5.00	No	No	Local	0.60	5.60
892	IVAN AVE	WARWICK	290					290	5.00	No	No	Local	0.60	5.60
893	KENWAY AVE	WARWICK	687	591				1,278	5.00	No	No	Local	0.60	5.60
894	LA ROCHELLE AVE	WARWICK	826					826	5.00	No	No	Local	0.60	5.60
895	LAKEDELL DR	WARWICK	931	198	1,283			2,413	5.00	No	No	Local	0.60	5.60
896	LILAC ST	WARWICK	192					192	5.00	No	No	Local	0.60	5.60
897	LOGAN ST	WARWICK	1,020					1,020	5.00	No	No	Local	0.60	5.60
898	LORING RD	WARWICK	802					802	5.00	No	No	Local	0.60	5.60
899	LORNA AVE	WARWICK	294					294	5.00	No	No	Local	0.60	5.60
900	LOVELL AVE	WARWICK	308					308	5.00	No	No	Local	0.60	5.60
901	LOWE AVE	WARWICK	491					491	5.00	No	No	Local	0.60	5.60
902	LYALL AVE	WARWICK	773					773	5.00	No	No	Local	0.60	5.60
903	MARBLEHEAD ST	WARWICK	356					356	5.00	No	No	Local	0.60	5.60
904	MARINA VIEW TER	WARWICK	193					193	5.00	No	No	Local	0.60	5.60
905	MARS AVE	WARWICK	275					275	5.00	No	No	Local	0.60	5.60
906	MAY AVE	WARWICK	65	636				701	5.00	No	No	Local	0.60	5.60
907	MAYFLOWER AVE	WARWICK	243					243	5.00	No	No	Local	0.60	5.60
908	MCGARRY AVE	WARWICK	291					291	5.00	No	No	Local	0.60	5.60
909	MEDWAY AVE	WARWICK	479					479	5.00	No	No	Local	0.60	5.60
910	MIDGELY AVE	WARWICK	2,183					2,183	5.00	No	No	Local	0.60	5.60
911	MILLER AVE	WARWICK	125					125	5.00	No	No	Local	0.60	5.60
912	MITCHELL CT	WARWICK	172					172	5.00	No	No	Local	0.60	5.60
913	MOHAWK AVE	WARWICK	1,678					1,678	5.00	No	No	Local	0.60	5.60
914	MORGAN AVE	WARWICK	466					466	5.00	No	No	Local	0.60	5.60
915	MORRIS ST	WARWICK	680					680	5.00	No	No	Local	0.60	5.60
916	NEKICK RD	WARWICK	758					758	5.00	No	No	Local	0.60	5.60
917	NETOP CT	WARWICK	101					101	5.00	No	No	Local	0.60	5.60
918	NETOP DR	WARWICK	1,266					1,266	5.00	No	No	Local	0.60	5.60
919	NORTH SHORE ST	WARWICK	713					713	5.00	No	No	Local	0.60	5.60
920	NYE ST	WARWICK	170					170	5.00	No	No	Local	0.60	5.60
921	OBADIAH AVE	WARWICK	921					921	5.00	No	No	Local	0.60	5.60
922	OLD MILL BLVD	WARWICK	2,002					2,002	5.00	No	No	Local	0.60	5.60
923	ONISKA ST	WARWICK	1,015					1,015	5.00	No	No	Local	0.60	5.60
924	ORMS ST	WARWICK	261					261	5.00	No	No	Local	0.60	5.60
925	OTTAWA AVE	WARWICK	2,205					2,205	5.00	No	No	Local	0.60	5.60
926	OVERTON ST	WARWICK	565					565	5.00	No	No	Local	0.60	5.60
927	OWENS ST	WARWICK	589					589	5.00	No	No	Local	0.60	5.60
928	PAINE ST	WARWICK	965					965	5.00	No	No	Local	0.60	5.60
929	PARSONAGE DR	WARWICK	419	133				553	5.00	No	No	Local	0.60	5.60
930	PASSEONQUIS DR	WARWICK	459					459	5.00	No	No	Local	0.60	5.60
931	PIONEER AVE	WARWICK	789					789	5.00	No	No	Local	0.60	5.60
932	POSSNER AVE	WARWICK	328					328	5.00	No	No	Local	0.60	5.60
933	POWHATAN ST	WARWICK	1,019					1,019	5.00	No	No	Local	0.60	5.60
934	PRIOR ST	WARWICK	179					179	5.00	No	No	Local	0.60	5.60
935	PROGRESS ST	WARWICK	837					837	5.00	No	No	Local	0.60	5.60
936	PROMENADE AVE	WARWICK	1,641					1,641	5.00	No	No	Local	0.60	5.60
937	QUARRY RD	WARWICK	201					201	5.00	No	No	Local	0.60	5.60
938	QUONSET AVE	WARWICK	630					630	5.00	No	No	Local	0.60	5.60
939	REX ST	WARWICK	82					82	5.00	No	No	Local	0.60	5.60
940	RITA	WARWICK	178					178	5.00	No	No	Local	0.60	5.60
941	ROBERT AVE	WARWICK	968					968	5.00	No	No	Local	0.60	5.60
942	ROSEDALE RD	WARWICK	957	172				1,129	5.00	No	No	Local	0.60	5.60
943	SACHEM AVE	WARWICK	826					826	5.00	No	No	Local	0.60	5.60
944	SAGAMORE ST	WARWICK	1,015					1,015	5.00	No	No	Local	0.60	5.60
945	SAINT CLAIRE AVE	WARWICK	512					512	5.00	No	No	Local	0.60	5.60
946	SAVOY ST	WARWICK	278					278	5.00	No	No	Local	0.60	5.60
947	SAWYER AVE	WARWICK	1,362					1,362	5.00	No	No	Local	0.60	5.60

State Rank	NAME	Municipality	No SLR	1 Foot of SLR	3 Feet of SLR	5 Feet of SLR	7 Feet of SLR	Total Linear Feet	Hazard Score	Evac. Route	Intermodal Facility	Functional Classification	System Score	Vul. Score
948	SAYLES AVE	WARWICK	1,122					1,122	5.00	No	No	Local	0.60	5.60
949	SEARLE ST	WARWICK	466					466	5.00	No	No	Local	0.60	5.60
950	SEASHORE RD	WARWICK	893					893	5.00	No	No	Local	0.60	5.60
951	SEASIDE CT	WARWICK	80					80	5.00	No	No	Local	0.60	5.60
952	SEMINOLE ST	WARWICK	535					535	5.00	No	No	Local	0.60	5.60
953	SHEFFIELD ST	WARWICK	1,065					1,065	5.00	No	No	Local	0.60	5.60
954	SHIP ST	WARWICK	377					377	5.00	No	No	Local	0.60	5.60
955	SHORT ST	WARWICK	473					473	5.00	No	No	Local	0.60	5.60
956	SIDNEY AVE	WARWICK	176					176	5.00	No	No	Local	0.60	5.60
957	SOUTH SHORE AVE	WARWICK	721					721	5.00	No	No	Local	0.60	5.60
958	SPADINA AVE	WARWICK	1,083					1,083	5.00	No	No	Local	0.60	5.60
959	STANLEY AVE	WARWICK	416					416	5.00	No	No	Local	0.60	5.60
960	STERLING AVE	WARWICK	443					443	5.00	No	No	Local	0.60	5.60
961	STEWART ST	WARWICK	496					496	5.00	No	No	Local	0.60	5.60
962	STRAND AVE	WARWICK	1,124					1,124	5.00	No	No	Local	0.60	5.60
963	TALCOTT AVE	WARWICK	430					430	5.00	No	No	Local	0.60	5.60
964	TERRACE AVE	WARWICK	1,164					1,164	5.00	No	No	Local	0.60	5.60
965	UNNAMED_140	WARWICK	739					739	5.00	No	No	Local	0.60	5.60
966	VANSTONE AVE	WARWICK	737					737	5.00	No	No	Local	0.60	5.60
967	VENTURI AVE	WARWICK	1,112					1,112	5.00	No	No	Local	0.60	5.60
968	VINE AVE	WARWICK	811					811	5.00	No	No	Local	0.60	5.60
969	VOHLANDER ST	WARWICK	1,318					1,318	5.00	No	No	Local	0.60	5.60
970	WACO CT	WARWICK	331					331	5.00	No	No	Local	0.60	5.60
971	WADE ST	WARWICK	407					407	5.00	No	No	Local	0.60	5.60
972	WADSWORTH ST	WARWICK	442					442	5.00	No	No	Local	0.60	5.60
973	WARREN AVE	WARWICK	362					362	5.00	No	No	Local	0.60	5.60
974	WATER ST	WARWICK	984					984	5.00	No	No	Local	0.60	5.60
975	WATERFRONT DR	WARWICK	737					737	5.00	No	No	Local	0.60	5.60
976	WAVERLY ST	WARWICK	1,065					1,065	5.00	No	No	Local	0.60	5.60
977	WHEELER ST	WARWICK	381					381	5.00	No	No	Local	0.60	5.60
978	WILDWOOD AVE	WARWICK	1,369					1,369	5.00	No	No	Local	0.60	5.60
979	WINIFRED AVE	WARWICK	1,566					1,566	5.00	No	No	Local	0.60	5.60
980	WINTER AVE	WARWICK	1,911	269				2,180	5.00	No	No	Local	0.60	5.60
981	WOBURN AVE	WARWICK	172					172	5.00	No	No	Local	0.60	5.60
982	WOODBINE AVE	WARWICK	263					263	5.00	No	No	Local	0.60	5.60
983	WUDDALL AVE	WARWICK	644					644	5.00	No	No	Local	0.60	5.60
984	WUNNEGIN CIR	WARWICK	1,773					1,773	5.00	No	No	Local	0.60	5.60
985	ARRAQUAT RD	WESTERLY	773					773	5.00	No	No	Local	0.60	5.60
986	BREACH DR	WESTERLY	2,081					2,081	5.00	No	No	Local	0.60	5.60
987	BREEN RD	WESTERLY	1,179					1,179	5.00	No	No	Local	0.60	5.60
988	COLLINS AVE	WESTERLY	482					482	5.00	No	No	Local	0.60	5.60
989	COMMERCE ST	WESTERLY	206					206	5.00	No	No	Local	0.60	5.60
990	COVE ST	WESTERLY	899					899	5.00	No	No	Local	0.60	5.60
991	DOGWOOD AVE	WESTERLY	450					450	5.00	No	No	Local	0.60	5.60
992	ELMWOOD AVE	WESTERLY	891					891	5.00	No	No	Local	0.60	5.60
993	FIRST ST	WESTERLY	1,873					1,873	5.00	No	No	Local	0.60	5.60
994	FORT RD	WESTERLY	986					986	5.00	No	No	Local	0.60	5.60
995	FOX RUN	WESTERLY	723					723	5.00	No	No	Local	0.60	5.60
996	HARBOR DR	WESTERLY	1,801					1,801	5.00	No	No	Local	0.60	5.60
997	INDIA POINT RD	WESTERLY	440					440	5.00	No	No	Local	0.60	5.60
998	INDUSTRIAL DR	WESTERLY	1,256					1,256	5.00	No	No	Local	0.60	5.60
999	LINWOOD AVE	WESTERLY	585					585	5.00	No	No	Local	0.60	5.60
1,000	OLYMPIA WAY	WESTERLY	121					121	5.00	No	No	Local	0.60	5.60
1,001	PASADENA AVE	WESTERLY	1,839					1,839	5.00	No	No	Local	0.60	5.60
1,002	PEEPTOAD RD	WESTERLY	511					511	5.00	No	No	Local	0.60	5.60
1,003	PIRATES IS	WESTERLY	352					352	5.00	No	No	Local	0.60	5.60
1,004	RICCI RD	WESTERLY	496					496	5.00	No	No	Local	0.60	5.60
1,005	RIVERDALE TER	WESTERLY	471					471	5.00	No	No	Local	0.60	5.60
1,006	ROBIN RD	WESTERLY	448					448	5.00	No	No	Local	0.60	5.60
1,007	ROSE AVE	WESTERLY	292					292	5.00	No	No	Local	0.60	5.60
1,008	SAUNDERS RD	WESTERLY	1,070					1,070	5.00	No	No	Local	0.60	5.60
1,009	SEA GULL RD	WESTERLY	196					196	5.00	No	No	Local	0.60	5.60
1,010	SHORE GARDEN RD	WESTERLY	248					248	5.00	No	No	Local	0.60	5.60
1,011	SOUTH FAIRWAY AVE	WESTERLY	818					818	5.00	No	No	Local	0.60	5.60
1,012	SPRING AVE	WESTERLY	876					876	5.00	No	No	Local	0.60	5.60
1,013	UNNAMED_284	WESTERLY	176					176	5.00	No	No	Local	0.60	5.60
1,014	UNNAMED_286	WESTERLY	112					112	5.00	No	No	Local	0.60	5.60
1,015	UTTER ST	WESTERLY	568					568	5.00	No	No	Local	0.60	5.60
1,016	VIOLET LN	WESTERLY	351					351	5.00	No	No	Local	0.60	5.60
1,017	PEQUOT AVE	WARWICK	4,762	1				4,763	5.00	No	No	Local	0.60	5.60
1,018	OCEAN AVE	SOUTH KINGSTOWN	1,102	65	161	268	85	1,681	4.00	Yes	No	Local	1.60	5.60
1,019	CHARLESTOWN BEACH RD	SOUTH KINGSTOWN	4,298	688	7			4,993	5.00	No	No	Local	0.60	5.60
1,020	TERRACE DR	BARRINGTON	1,509	2				1,511	5.00	No	No	Local	0.60	5.60

State Rank	NAME	Municipality	No SLR	1 Foot of SLR	3 Feet of SLR	5 Feet of SLR	7 Feet of SLR	Total Linear Feet	Hazard Score	Evac. Route	Intermodal Facility	Functional Classification	System Score	Vul. Score
1,021	TAUNTON AVE	EAST PROVIDENCE		285	550	202	132	1,169	2.82	No	No	Principal Art.	2.77	5.59
1,022	BEACH ST	WESTERLY	1,301	125	395	340	365	2,526	3.79	No	No	Minor Art.	1.80	5.59
1,023	POWAGET AVE	CHARLESTOWN	882	471	5			1,357	4.99	No	No	Local	0.60	5.59
1,024	WEST ST	BARRINGTON	1,175	4				1,179	4.99	No	No	Local	0.60	5.59
1,025	BOYCE AVE	BARRINGTON	104	991	4			1,099	4.99	No	No	Local	0.60	5.59
1,026	CROSS ST	CHARLESTOWN	563	2				565	4.99	No	No	Local	0.60	5.59
1,027	SEACONNET BLVD	PORTSMOUTH	1,333	16				1,349	4.98	No	No	Local	0.60	5.58
1,028	BOWER ST	CRANSTON	188	1				189	4.98	No	No	Local	0.60	5.58
1,029	SIXTH ST	BARRINGTON	981	17				998	4.97	No	No	Local	0.60	5.57
1,030	CANDY CT	BARRINGTON		270	2			272	4.97	No	No	Local	0.60	5.57
1,031	WASHINGTON RD	LITTLE COMPTON	1,587	81	222	216	44	2,149	4.16	Yes	No	Local	1.41	5.57
1,032	STATE HWY 37 W	WARWICK	43	3	7	3	7	62	2.87	No	No	Freeways	2.70	5.57
1,033	PERRY MILL WHARF	NEWPORT	621	6				627	4.97	No	No	Local	0.60	5.57
1,034	SAND TRL	WESTERLY	6,161	213	50	13		6,437	4.97	No	No	Local	0.60	5.57
1,035	BIRCH ST	NARRAGANSETT	845	112	10			967	4.96	No	No	Local	0.60	5.56
1,036	SERVICE RD	JAMESTOWN	1,928	39	44	42	35	2,088	4.76	No	No	Local	0.81	5.56
1,037	DILLABUR AVE	NORTH KINGSTOWN	1,969	381	25			2,375	4.96	No	No	Local	0.60	5.56
1,038	SAMOSET AVE	BARRINGTON	558	17				575	4.96	No	No	Local	0.60	5.56
1,039	MALLARD COVE WAY	BARRINGTON	2,630	79				2,709	4.96	No	No	Local	0.60	5.56
1,040	CONNECTICUT RD	LITTLE COMPTON	653	9				662	4.95	No	No	Local	0.60	5.55
1,041	MEADOWBROOK AVE	WARWICK	334	5				339	4.95	No	No	Local	0.60	5.55
1,042	COMMONWEALTH AVE	BARRINGTON	1,050	36				1,086	4.95	No	No	Local	0.60	5.55
1,043	DAVENTRY ST	CHARLESTOWN	555	20				575	4.95	No	No	Local	0.60	5.55
1,044	CHANTILLY DR	BARRINGTON	1,036	38				1,074	4.95	No	No	Local	0.60	5.55
1,045	WEST VIEW ST	WARWICK	282	4				287	4.95	No	No	Local	0.60	5.55
1,046	RIVERSIDE DR	TIVERTON	5,024	14	24	21	22	5,104	4.95	No	No	Local	0.60	5.55
1,047	SAND TRL	CHARLESTOWN	2,234	85				2,319	4.94	No	No	Local	0.60	5.54
1,048	MUNGER RD	NEWPORT	286	5				291	4.94	No	No	Local	0.60	5.54
1,049	SCHOOLHOUSE RD	WARREN	2,810	269	386	330	274	4,069	4.34	No	No	Major Coll.	1.20	5.54
1,050	CENTER RD	NARRAGANSETT	426	8				434	4.94	No	No	Local	0.60	5.54
1,051	ON RAMP RI-24 S	PORTSMOUTH	260	326	11			597	4.94	No	No	Local	0.60	5.54
1,052	INKBERRY TRL	NARRAGANSETT	2,339	257	115			2,711	4.94	No	No	Local	0.60	5.54
1,053	GRASLAND WAY	WESTERLY	2,872	223	141			3,237	4.93	No	No	Local	0.60	5.53
1,054	OXFORD ST	PROVIDENCE	267	37	102	107	37	551	3.33	No	No	Major Coll.	2.20	5.53
1,055	SANDY LN	WARWICK	301	452	720	561	293	2,327	3.73	No	No	Minor Art.	1.80	5.53
1,056	AGAWAM RD	BARRINGTON	613	29				642	4.93	No	No	Local	0.60	5.53
1,057	MONTEREY RD	WARWICK	381	19				399	4.93	No	No	Local	0.60	5.53
1,058	LAURA ST	WARWICK	491	24				515	4.93	No	No	Local	0.60	5.53
1,059	GRAFTON ST	NEWPORT	579	29				608	4.93	No	No	Local	0.60	5.53
1,060	PATSY ST	TIVERTON	336	17				353	4.93	No	No	Local	0.60	5.53
1,061	SAVE THE BAY DR	PROVIDENCE	1,028	17	15			1,059	4.93	No	No	Local	0.60	5.53
1,062	PARK SQUARE AVE	EAST PROVIDENCE	399	9				408	4.93	No	No	Local	0.60	5.53
1,063	PLEASANT ST	BARRINGTON	421	22				443	4.93	No	No	Local	0.60	5.53
1,064	WALSH AVE	BARRINGTON	563	30				593	4.92	No	No	Local	0.60	5.52
1,065	LAKE RD	NARRAGANSETT	1,837	246	46			2,129	4.92	No	No	Local	0.60	5.52
1,066	HANSON RD	BARRINGTON		846	19			865	4.92	No	No	Local	0.60	5.52
1,067	PRESTON DR	BARRINGTON	1,226	36	13			1,275	4.92	No	No	Local	0.60	5.52
1,068	WALK WAY	BRISTOL	3,566	16	35	37	41	3,695	4.89	No	No	Local	0.63	5.52
1,069	RAILROAD AVE	WARREN	451	158	14			624	4.92	No	No	Local	0.60	5.52
1,070	FIRST ST	NORTH KINGSTOWN	396	9				405	4.92	No	No	Local	0.60	5.52
1,071	CODDINGTON WHARF	NEWPORT	532	13				544	4.92	No	No	Local	0.60	5.52
1,072	HALL RD	PORTSMOUTH	425	25				450	4.92	No	No	Local	0.60	5.52
1,073	BEACH AVE	WARWICK	772	495	1,076	1,346	345	4,033	3.74	No	Yes	Minor Coll.	1.78	5.52
1,074	BLACK OAK DR	BARRINGTON	309	8				317	4.91	No	No	Local	0.60	5.51
1,075	HOPE ST	WARREN	548	34				582	4.91	No	No	Local	0.60	5.51
1,076	CRESTWOOD RD	BARRINGTON	360	23				383	4.91	No	No	Local	0.60	5.51
1,077	WAVE AVE	MIDDLETOWN	793	51				843	4.91	No	No	Local	0.60	5.51
1,078	SACHUEST POINT RD	MIDDLETOWN	5,246	78	76	33	0	5,434	4.91	No	No	Local	0.60	5.51
1,079	UNNAMED_46	MIDDLETOWN	843	56				899	4.91	No	No	Local	0.60	5.51
1,080	EXIT 15	WARWICK					91	91	1.50	No	Yes	Interstate	4.00	5.50
1,081	DRIFTWOOD DR	TIVERTON	1,165	141	39			1,344	4.90	No	No	Local	0.60	5.50
1,082	LINCOLN AVE	BARRINGTON	2,478	687	612	319	303	4,398	4.30	No	No	Major Coll.	1.20	5.50
1,083	WOOD AVE	BARRINGTON	618	46				664	4.90	No	No	Local	0.60	5.50
1,084	HAWTHORNE AVE	NARRAGANSETT	482	36				518	4.89	No	No	Local	0.60	5.49
1,085	THORNTON WAY	NORTH KINGSTOWN	838	64				902	4.89	No	No	Local	0.60	5.49
1,086	SPRING WHARF	NEWPORT	289	22				312	4.89	No	No	Local	0.60	5.49
1,087	FIRESIDE DR	BARRINGTON	1,265	119	44			1,427	4.89	No	No	Local	0.60	5.49
1,088	SHADBUSH TRL	SOUTH KINGSTOWN	232	18				250	4.89	No	No	Local	0.60	5.49
1,089	FAIRVIEW CIR	BARRINGTON	428	14				441	4.89	No	No	Local	0.60	5.49
1,090	WEST NARRAGANSETT AVE	NEWPORT	1,254	23	32			1,309	4.89	No	No	Local	0.60	5.49
1,091	EDGEWATER DR	WARWICK	1,408	7	10	15	14	1,455	4.89	No	No	Local	0.60	5.49
1,092	STATE HWY 138 E	NORTH KINGSTOWN	151	3	66	26	602	848	2.12	No	Yes	Freeways	3.36	5.49
1,093	PLEASANT ST	NORTH KINGSTOWN	1,361	109	122			1,591	4.89	No	No	Local	0.60	5.49

State Rank	NAME	Municipality	No SLR	1 Foot of SLR	3 Feet of SLR	5 Feet of SLR	7 Feet of SLR	Total Linear Feet	Hazard Score	Evac. Route	Intermodal Facility	Functional Classification	System Score	Vul. Score
1,094	WAKEFIELD AVE	SOUTH KINGSTOWN	582	49				631	4.88	No	No	Local	0.60	5.48
1,095	JOY ST	BARRINGTON	449	30	3			482	4.88	No	No	Local	0.60	5.48
1,096	THIRD BEACH RD	MIDDLETOWN	4,666	37	58	51	41	4,852	4.88	No	No	Local	0.60	5.48
1,097	KNIGHT RD	NEWPORT	1,071	13	25			1,109	4.88	No	No	Local	0.60	5.48
1,098	ELMBROOK DR	WARWICK	999	91				1,090	4.87	No	No	Local	0.60	5.47
1,099	BRIARFIELD RD	BARRINGTON	1,283	23	39			1,345	4.87	No	No	Local	0.60	5.47
1,100	SIMMONS ST	NEWPORT	579	26	11			616	4.87	No	No	Local	0.60	5.47
1,101	AVERY RD	CRANSTON	330	36	62	49	43	520	3.86	No	Yes	Local	1.60	5.46
1,102	RIPTIDE RD	NARRAGANSETT	478	51				529	4.86	No	No	Local	0.60	5.46
1,103	OCEAN VIEW HWY	WESTERLY	4,599	216	860	776	854	7,304	4.25	No	No	Major Coll.	1.20	5.45
1,104	RIPTIDE DR	NORTH KINGSTOWN	458	49				508	4.85	No	No	Local	0.60	5.45
1,105	SERENITY ST	WARWICK	241	10				251	4.85	No	No	Local	0.60	5.45
1,106	SHORE DR	TIVERTON	833	91				924	4.85	No	No	Local	0.60	5.45
1,107	MATTHEW CT	WARREN	214	24				238	4.85	No	No	Local	0.60	5.45
1,108	TERMINAL RD	PORTSMOUTH	1,017	19	10	30		1,076	4.84	No	No	Local	0.60	5.44
1,109	COBURN ST	WARWICK	1,364	915	266			2,545	4.84	No	No	Local	0.60	5.44
1,110	SHELDON POINT RD	SOUTH KINGSTOWN	547	30	14			590	4.84	No	No	Local	0.60	5.44
1,111	CONWAY AVE	NORTH KINGSTOWN	1,262	840	631	80		2,814	4.56	No	No	Minor Coll.	0.88	5.44
1,112	PROMENADE ST	EAST PROVIDENCE	762	487	59			1,309	4.84	No	No	Local	0.60	5.44
1,113	1ST AVE	WARWICK	1,133	20	46			1,198	4.84	No	No	Local	0.60	5.44
1,114	CROSS ST	NEWPORT	448	54				502	4.84	No	No	Local	0.60	5.44
1,115	PERRY RD	NEWPORT	3,598	78	210			3,886	4.84	No	No	Local	0.60	5.44
1,116	CODDINGTON HWY	MIDDLETOWN			149	301	104	554	2.04	No	Yes	Principal Art.	3.40	5.44
1,117	PERCY LN	NARRAGANSETT	347	43				390	4.84	No	No	Local	0.60	5.44
1,118	POINT RD	PORTSMOUTH	918	1,096	245	181	193	2,632	4.28	No	No	Major Coll.	1.15	5.43
1,119	RIVERSIDE DR	SOUTH KINGSTOWN	1,866	144	82	20		2,113	4.83	No	No	Local	0.60	5.43
1,120	BELTON CIR	BARRINGTON	148	120	14			281	4.83	No	No	Local	0.60	5.43
1,121	WALLIS AVE	BARRINGTON	768	369	59			1,196	4.83	No	No	Local	0.60	5.43
1,122	ROSS AV	PORTSMOUTH	286	23	6			315	4.83	No	No	Local	0.60	5.43
1,123	DAVISVILLE RD	NORTH KINGSTOWN	1,455	75	151	93	2,815	4,590	3.27	No	No	Minor Art.	2.15	5.42
1,124	BOURNE LN	BARRINGTON	948	36	37			1,022	4.82	No	No	Local	0.60	5.42
1,125	BURKE ST	EAST PROVIDENCE	525	73				598	4.82	No	No	Local	0.60	5.42
1,126	UNNAMED_114	NEW SHOREHAM	1,029	11	20	14	12	1,087	4.82	No	No	Local	0.60	5.42
1,127	BEACH DR	SOUTH KINGSTOWN	914	19	33	11		978	4.81	No	No	Local	0.60	5.41
1,128	TERMINAL RD	PROVIDENCE	2,639	482	388			3,509	4.81	No	No	Local	0.60	5.41
1,129	MANATUCK AVE	WESTERLY	652	22	21	7		702	4.81	No	No	Local	0.60	5.41
1,130	DARTMOOR AVE	CRANSTON	422	26	14			462	4.81	No	No	Local	0.60	5.41
1,131	MIDDLE ST	WARREN	424	118	32			574	4.81	No	No	Local	0.60	5.41
1,132	EMERSON AVE	WARWICK	223	13				236	4.81	No	No	Local	0.60	5.41
1,133	BARNACLE RD	NARRAGANSETT	587	14	20			622	4.81	No	No	Local	0.60	5.41
1,134	QUINCY ADAMS RD	BARRINGTON	1,152	10	23	20	16	1,221	4.80	No	No	Local	0.60	5.40
1,135	SOUTH LAKE DR	BARRINGTON	3,341	58	115	68		3,582	4.80	No	No	Local	0.60	5.40
1,136	MINNESOTA RD	LITTLE COMPTON	280	45				324	4.79	No	No	Local	0.60	5.39
1,137	CORMORANT POINT RD	NARRAGANSETT	781	348	71			1,200	4.79	No	No	Local	0.60	5.39
1,138	DEEP MEADOW RD	BARRINGTON	483	70	3			556	4.79	No	No	Local	0.60	5.39
1,139	MARYLAND RD	LITTLE COMPTON	575	23	27			626	4.79	No	No	Local	0.60	5.39
1,140	QUAIL RUN	WESTERLY	804	80	20			904	4.79	No	No	Local	0.60	5.39
1,141	BAYVIEW DR	WESTERLY	409	237	106			752	4.79	No	No	Local	0.60	5.39
1,142	UNNAMED_4	NEWPORT	431	399	55			884	4.78	No	No	Local	0.60	5.38
1,143	CORMORANT RD	SOUTH KINGSTOWN	852	30	46			928	4.78	No	No	Local	0.60	5.38
1,144	ALEXANDER RD	PORTSMOUTH	2,780	408	416	27	18	3,649	4.77	No	No	Local	0.60	5.37
1,145	HARBORSIDE BLVD	CRANSTON	336	14	28	31	30	440	4.17	No	No	Major Coll.	1.20	5.37
1,146	OFF SHORE RD	NARRAGANSETT	914	16	26	25	20	1,001	4.73	No	No	Local	0.64	5.37
1,147	PENINSULA RD	SOUTH KINGSTOWN	1,435	133	357			1,925	4.58	No	No	Local	0.79	5.37
1,148	BAY RD	WARREN	616	7	10	14	14	659	4.77	No	No	Local	0.60	5.37
1,149	MARCHANT ST	NEWPORT	1,876	30	53	49	20	2,028	4.77	No	No	Local	0.60	5.37
1,150	UNNAMED_156	NEWPORT	281	30	9			319	4.77	No	No	Local	0.60	5.37
1,151	WOODLAND RD	BARRINGTON	1,222	14	21	23	30	1,310	4.77	No	No	Local	0.60	5.37
1,152	HAZARD RD	NEWPORT	2,458	31	100	33	32	2,654	4.76	No	No	Local	0.60	5.36
1,153	SEA VIEW DR	WARWICK	4,400	67	234	151		4,852	4.76	No	No	Local	0.60	5.36
1,154	CHERRY CREEK RD	NEWPORT	725	302	141	10		1,178	4.76	No	No	Local	0.60	5.36
1,155	ROY CARPENTERS PRIVATE BEACH A	SOUTH KINGSTOWN	573	563	217			1,354	4.76	No	No	Local	0.60	5.36
1,156	COMMA ST	WARWICK	196	369	109			674	4.76	No	No	Local	0.60	5.36
1,157	MAUTUCKET RD	SOUTH KINGSTOWN	795	30	92	72	272	1,262	3.75	Yes	No	Local	1.60	5.35
1,158	UNION ST	WESTERLY	162	15	43	28	42	291	3.55	No	No	Minor Art.	1.80	5.35
1,159	HOWARD AVE	WARWICK	46	799	43			888	4.75	No	No	Local	0.60	5.35
1,160	PARK AVE	BARRINGTON	400	80				481	4.75	No	No	Local	0.60	5.35
1,161	COLT STATE PARK	BRISTOL	3,313	197	338	205	710	4,762	4.16	No	No	Local	1.18	5.35
1,162	CHAMPLIN DR	WESTERLY	1,136	23	50	32		1,241	4.74	No	No	Local	0.60	5.34
1,163	HOLT ST	WARWICK	317	102	34			452	4.74	No	No	Local	0.60	5.34
1,164	MILLCREEK DR	NORTH KINGSTOWN	1,426	30	56	49		1,560	4.74	No	No	Local	0.60	5.34
1,165	POINTVIEW DR	TIVERTON	663	151	235	105	248	1,402	3.73	No	Yes	Local	1.60	5.33
1,166	FODDERING FARM RD	NARRAGANSETT	1,931	147	111	25	21	2,234	4.73	No	No	Minor Coll.	0.60	5.33

State Rank	NAME	Municipality	No SLR	1 Foot of SLR	3 Feet of SLR	5 Feet of SLR	7 Feet of SLR	Total Linear Feet	Hazard Score	Evac. Route	Intermodal Facility	Functional Classification	System Score	Vul. Score
1,167	BERKLEY AVE	PORTSMOUTH	1,263	23	40	33	24	1,382	4.73	No	No	Local	0.60	5.33
1,168	WOOD ST	WARREN	1,363	58	93			1,514	4.73	No	No	Local	0.60	5.33
1,169	BAYONNE AVE	WARWICK	461	390	72			924	4.73	No	No	Local	0.60	5.33
1,170	ALLEN HARBOR RD	NORTH KINGSTOWN	2,233	40	81	95		2,449	4.72	No	No	Local	0.60	5.32
1,171	HOUSTON AVE	NEWPORT	1,504	46	95	17		1,663	4.72	No	No	Local	0.60	5.32
1,172	ISLAND ST	NORTH KINGSTOWN	221	50				271	4.72	No	No	Local	0.60	5.32
1,173	MATUNUCK SCHOOL HOUSE RD	SOUTH KINGSTOWN	2,766	78	134	1,650	1,243	5,871	4.08	No	No	Major Coll.	1.24	5.32
1,174	SECOND ST	NORTH KINGSTOWN	634	138	155			927	4.72	No	No	Local	0.60	5.32
1,175	RADIAL DR	SOUTH KINGSTOWN	41	178				220	4.72	No	No	Local	0.60	5.32
1,176	GUILD AVE	WARWICK	632	23	44	2		702	4.72	No	No	Local	0.60	5.32
1,177	PRIMROSE HILL RD	BARRINGTON	803	122	243	141	115	1,424	4.11	No	No	Major Coll.	1.20	5.31
1,178	EDYTHE ST	WARWICK	804	312	264			1,380	4.71	No	No	Local	0.60	5.31
1,179	MAYWOOD AVE	WARWICK	561	405	87			1,053	4.71	No	No	Local	0.60	5.31
1,180	EARLE DR	NORTH KINGSTOWN	3,287	10	57	76	155	3,585	4.71	No	No	Local	0.60	5.31
1,181	FRANKS NECK RD	NARRAGANSETT	1,236	56	59	33		1,384	4.71	No	No	Local	0.60	5.31
1,182	BARSCHOW ST	NEWPORT	1,219	18	37	37	31	1,341	4.71	No	No	Local	0.60	5.31
1,183	DANA RD	BARRINGTON	69	345	100			514	4.71	No	No	Local	0.60	5.31
1,184	BURNSIDE AVE	NARRAGANSETT	120	57	115	129	111	531	2.51	No	Yes	Minor Art.	2.80	5.31
1,185	SAMUEL GORTON AVE	WARWICK	959	55	112	107	91	1,324	4.12	No	No	Minor Coll.	1.19	5.31
1,186	GREENWICH AVE	WARWICK			209	1,125	497	1,831	2.78	No	No	Principal Art.	2.53	5.30
1,187	SANFORD RD	NORTH KINGSTOWN	4,670	42	86	99	232	5,129	4.70	No	No	Local	0.60	5.30
1,188	AVONDALE RD	WESTERLY	4,784	554	528	223	79	6,168	4.70	No	No	Local	0.60	5.30
1,189	PITMAN ST	PROVIDENCE	1,125	82	158	56	56	1,476	4.42	No	No	Local	0.88	5.30
1,190	CENTRE ST	EAST PROVIDENCE		34	909	907	1,322	3,172	3.50	No	No	Minor Art.	1.80	5.30
1,191	VALLEY RD	MIDDLETOWN			501	1,078	1,980	3,559	3.50	No	No	Minor Art.	1.80	5.30
1,192	WATERMAN AVE	EAST PROVIDENCE	98	6	35	1,610	166	1,915	2.94	No	Yes	Minor Art.	2.36	5.30
1,193	CAMP FULLER RD	SOUTH KINGSTOWN	692	102	32	24	20	869	4.70	No	No	Local	0.60	5.30
1,194	BROAD ST	CRANSTON	50	6	171	74	67	369	2.49	No	Yes	Minor Art.	2.80	5.29
1,195	METTATUXET RD	NARRAGANSETT	612	58	95	49	56	871	4.09	No	No	Major Coll.	1.20	5.29
1,196	CHAPPELL RD	SOUTH KINGSTOWN	810	50	60			921	4.69	No	No	Local	0.60	5.29
1,197	EARLY AVE	WARWICK	173	46				218	4.69	No	No	Local	0.60	5.29
1,198	SPRAY ST	CHARLESTOWN	246	65				311	4.69	No	No	Local	0.60	5.29
1,199	NORTH BROADWAY	EAST PROVIDENCE	537	133	232	219	190	1,310	3.27	No	No	Minor Art.	2.01	5.28
1,200	QUINTON ST	WARWICK	444	33	32			509	4.68	No	No	Local	0.60	5.28
1,201	I 195 W	PROVIDENCE	806	72	183	144	134	1,339	2.68	No	No	Interstate	2.60	5.28
1,202	WOODBURY RD	CRANSTON	553	207	109	69	88	1,027	4.03	Yes	No	Local	1.25	5.28
1,203	METROPOLITAN PARK DR	EAST PROVIDENCE		687	594	94		1,375	4.05	No	No	Major Coll.	1.23	5.28
1,204	BRIDGE ST	CRANSTON	322	17	27			365	4.67	No	No	Local	0.60	5.27
1,205	PELL BRIDGE	JAMESTOWN	48	7	10	10	14	89	2.57	No	No	Freeways	2.70	5.27
1,206	WINDSWEPT DR	SOUTH KINGSTOWN	655	11	25	17	15	723	4.67	No	No	Local	0.60	5.27
1,207	CIRCUIT DR	NARRAGANSETT	1,212	676	446	33		2,367	4.67	No	No	Local	0.60	5.27
1,208	ANNAWAMSCUTT RD	BARRINGTON	1,085	417	419	8		1,930	4.66	No	No	Local	0.60	5.26
1,209	LIPPITT AVE	WARWICK	1,006	107	327			1,440	4.66	No	No	Local	0.60	5.26
1,210	ANDY'S WAY	NEW SHOREHAM	556	34	25	23		638	4.66	No	No	Local	0.60	5.26
1,211	WILDFLOWER RD	CHARLESTOWN	1,759	65	38	98	32	1,992	4.66	No	No	Local	0.60	5.26
1,212	TRAYMORE ST	CHARLESTOWN	447	241	76			764	4.65	No	No	Local	0.60	5.25
1,213	PAULL ST	BRISTOL	654	49	145			848	4.65	No	No	Local	0.60	5.25
1,214	MEADOW LN	CHARLESTOWN	1,858	53	94	60	35	2,099	4.65	No	No	Local	0.60	5.25
1,215	WILCOX ST	WARWICK	170	210	43			423	4.65	No	No	Local	0.60	5.25
1,216	EAST RIVER ST	PROVIDENCE	430	36	74	67	73	680	3.72	No	No	Local	1.53	5.25
1,217	ASH ST	SOUTH KINGSTOWN	142	44				187	4.64	No	No	Local	0.60	5.24
1,218	PRICES NCK	NEWPORT	1,337	152	257	41	34	1,821	4.64	No	No	Local	0.60	5.24
1,219	SECOND ST	WESTERLY	1,715	363	173	173		2,424	4.64	No	No	Local	0.60	5.24
1,220	SMITH ST	BRISTOL	609	17	20	20	23	690	4.64	No	No	Local	0.60	5.24
1,221	MILL COVE RD	WARWICK	1,619	184	83	66	59	2,010	4.64	No	No	Local	0.60	5.24
1,222	BURLINGHAM AVE	NORTH KINGSTOWN	802	47	1,177	122		2,148	4.64	No	No	Local	0.60	5.24
1,223	LIMESTONE ST	WARWICK	688	30	47	23		787	4.64	No	No	Local	0.60	5.24
1,224	POND BRIDGE RD	TIVERTON	1,536	48	66	53	43	1,745	4.64	No	No	Local	0.60	5.24
1,225	OLIVER LN	LITTLE COMPTON	639	13	23	20	18	714	4.63	No	No	Local	0.60	5.23
1,226	SECOND ST	NEWPORT	972	53	212	150	201	1,588	3.71	No	Yes	Local	1.52	5.23
1,227	ARDWAY AVE	WARWICK	1,339	138	277	74		1,827	4.63	No	No	Local	0.60	5.23
1,228	MOORLAND RD	NEWPORT	1,756	190	168	69	72	2,255	4.63	No	No	Local	0.60	5.23
1,229	NORTH AVE	CHARLESTOWN	366	149	62			576	4.63	No	No	Local	0.60	5.23
1,230	WILLIAM ST	TIVERTON	486	123	74			684	4.62	No	No	Local	0.60	5.22
1,231	POPLAR ST	NEWPORT	1,400	36	53	56	49	1,594	4.62	No	No	Local	0.60	5.22
1,232	HUMMOCKS AVE	PORTSMOUTH	559	55	66	69	72	822	4.02	No	No	Major Coll.	1.20	5.22
1,233	WHARF RD	WARWICK	1,228	43	254	1		1,527	4.61	No	No	Local	0.60	5.21
1,234	PLEASANT ST	WESTERLY	568	157	44	24	22	815	4.61	No	No	Local	0.60	5.21
1,235	OLD FORGE RD	WARWICK	1,419	327	446	475	470	3,136	3.43	No	No	Major Coll.	1.78	5.21
1,236	UNNAMED_19	MIDDLETOWN	2,136	36	131	121		2,424	4.61	No	No	Local	0.60	5.21
1,237	EASTON ST	NEWPORT	662	83	52			798	4.61	No	No	Local	0.60	5.21
1,238	ELLERY RD	NEWPORT	1,370	50	60	47	48	1,574	4.61	No	No	Local	0.60	5.21
1,239	RUMSTICK RD	BARRINGTON	742	228	398	369	285	2,023	3.38	Yes	No	Minor Coll.	1.83	5.21

State Rank	NAME	Municipality	No SLR	1 Foot of SLR	3 Feet of SLR	5 Feet of SLR	7 Feet of SLR	Total Linear Feet	Hazard Score	Evac. Route	Intermodal Facility	Functional Classification	System Score	Vul. Score
1,240	TRAINING STATION RD	NEWPORT	1,260	20	43	52	57	1,431	4.61	No	No	Local	0.60	5.21
1,241	ESSEX RD	NORTH KINGSTOWN			341	61	50	452	3.01	Yes	No	Major Coll.	2.20	5.21
1,242	STARRETT DR	CHARLESTOWN	998	367	485			1,850	4.61	No	No	Local	0.60	5.21
1,243	MALLARD DR S	SOUTH KINGSTOWN	706	23	26	57		812	4.60	No	No	Local	0.60	5.20
1,244	VETERANS MEMORIAL DR	WARWICK			29	649	1,356	2,034	2.54	No	Yes	Minor Art.	2.66	5.20
1,245	WALDRON AVE	NORTH KINGSTOWN	2,295	225	430	140	37	3,127	4.60	No	No	Local	0.60	5.20
1,246	MEADOW ST	WARWICK	1,520	126	256	48	77	2,027	4.60	No	No	Local	0.60	5.20
1,247	NORTH SHORE DR	EAST PROVIDENCE	424	155	76			655	4.59	No	No	Local	0.60	5.19
1,248	SHORE ACRES AVE	NORTH KINGSTOWN	1,047	380	341	86	217	2,071	4.19	No	No	Minor Coll.	1.00	5.19
1,249	READ AVE	WARREN	718	27	85			830	4.59	No	No	Local	0.60	5.19
1,250	GOVERNOR AVE	WESTERLY	599	10	20	20	30	678	4.59	No	No	Local	0.60	5.19
1,251	BEACHWOOD DR	WARWICK	1,956	643	134	129	83	2,945	4.59	No	No	Local	0.60	5.19
1,252	ANDERSON DR	BARRINGTON	381	190	76			648	4.59	No	No	Local	0.60	5.19
1,253	WINCHESTER DR	SOUTH KINGSTOWN	2,014	59	164	65	20	2,322	4.59	No	No	Local	0.60	5.19
1,254	ON RAMP RI-114 S	EAST PROVIDENCE	499	64	44			607	4.59	No	No	Local	0.60	5.19
1,255	COMMERCIAL ST	CRANSTON	100	9	22	18	18	167	3.58	No	Yes	Local	1.60	5.18
1,256	ATLANTIC AVE	PORTSMOUTH	324	372	94			791	4.58	No	No	Local	0.60	5.18
1,257	FIR DR	NARRAGANSETT	947	34	59	60		1,099	4.58	No	No	Local	0.60	5.18
1,258	JANICE RD	WARWICK	911	181	123	28		1,243	4.57	No	No	Local	0.60	5.17
1,259	MAPLE RD	WARREN	578	15	23	23	20	659	4.57	No	No	Local	0.60	5.17
1,260	BATES AVE	NORTH KINGSTOWN	852	130	395			1,377	4.57	No	No	Local	0.60	5.17
1,261	ATLANTIC ST	NEWPORT	741	26	89	6		862	4.57	No	No	Local	0.60	5.17
1,262	CASEY AVE	NORTH KINGSTOWN	549	95	126			770	4.57	No	No	Local	0.60	5.17
1,263	TIDAL DR	NORTH KINGSTOWN	1,147	146	139	42		1,474	4.57	No	No	Local	0.60	5.17
1,264	WEST BAY DR	NARRAGANSETT	1,255	235	264	52	46	1,852	4.57	No	No	Local	0.60	5.17
1,265	ARNOLDA ROUND RD	CHARLESTOWN	1,034	246	139	22	20	1,461	4.57	No	No	Local	0.60	5.17
1,266	HOPE AVE	PORTSMOUTH	459	13	52			524	4.56	No	No	Local	0.60	5.16
1,267	POINT AVE	SOUTH KINGSTOWN	664	220	96	15	15	1,010	4.56	No	No	Local	0.60	5.16
1,268	CONNECTION ST	NEWPORT	1,083	38	46	46	49	1,263	4.56	No	No	Local	0.60	5.16
1,269	JOHN THOMAS ST	NORTH KINGSTOWN	357	85	21			463	4.56	No	No	Local	0.60	5.16
1,270	HARRIS AVE	WARREN	475	13	20	17	17	543	4.56	No	No	Local	0.60	5.16
1,271	INDIAN HEAD NECK RD	NEW SHOREHAM	1,569	19	63	70	85	1,806	4.56	No	No	Local	0.60	5.16
1,272	SETTING SUN DR	WESTERLY	1,136	123	102	42	36	1,440	4.56	No	No	Local	0.60	5.16
1,273	WALLEY ST	BRISTOL	778	48	109	355		1,289	3.68	Yes	No	Local	1.47	5.16
1,274	RIVER VUE AVE	WARWICK	1,273	307	129	100		1,808	4.56	No	No	Local	0.60	5.16
1,275	KATHLEEN DR	WARREN	1,304	40	61	75	40	1,520	4.56	No	No	Local	0.60	5.16
1,276	SHATTOCK AVE	WARWICK	394	10	17	17	14	452	4.55	No	No	Local	0.60	5.15
1,277	OLD TOWN RD	NEW SHOREHAM	289	36	73	63	57	518	3.59	No	No	Major Coll.	1.56	5.15
1,278	PAWTUCKET AVE	WARREN	160	68				228	4.55	No	No	Local	0.60	5.15
1,279	SQUANTUM RD	EAST PROVIDENCE	634	17	34	31	23	739	4.55	No	No	Local	0.60	5.15
1,280	NARRAGANSETT AVE	PORTSMOUTH	5,974	1,087	1,950	1,168	615	10,793	4.55	No	No	Local	0.60	5.15
1,281	GREEN END AVE	MIDDLETOWN	175	611	388	154	130	1,457	3.71	No	No	Major Coll.	1.44	5.15
1,282	COMMERCIAL WAY	EAST PROVIDENCE		101	814	1,406	1,037	3,358	3.55	No	Yes	Local	1.60	5.15
1,283	JOHN SISSON RD	LITTLE COMPTON	849	69	124	212	272	1,526	3.54	Yes	No	Local	1.60	5.14
1,284	MEADOW RD	WARWICK	428	7	25	19	14	493	4.54	No	No	Local	0.60	5.14
1,285	RELIANCE DR	BRISTOL	516	13	26	20	20	595	4.54	No	No	Local	0.60	5.14
1,286	UPDIKE AVE	NORTH KINGSTOWN	439	29	58	0		525	4.53	No	No	Local	0.60	5.13
1,287	FITZSIMMONS RD	NEWPORT	1,368	49	89	96	9	1,611	4.53	No	No	Local	0.60	5.13
1,288	CAMP AVE	NORTH KINGSTOWN	1,285	484	585	468	1,148	3,970	3.93	No	No	Major Coll.	1.20	5.13
1,289	SILVER ST	WARWICK	165	75				240	4.53	No	No	Local	0.60	5.13
1,290	MILL ST	CRANSTON	247	180	138	266	1,498	2,329	3.53	Yes	No	Local	1.60	5.13
1,291	BRUSH HILL RD	NARRAGANSETT	991	27	54	43	49	1,164	4.52	No	No	Local	0.60	5.12
1,292	WARWICK PARK	WARWICK	3,227	407	1,013	2,087	1,645	8,381	4.52	No	No	Local	0.60	5.12
1,293	SOUTH PRUDENCE BAY ISLAND PAR	PORTSMOUTH	3,442	130	227	225	197	4,221	4.52	No	No	Local	0.60	5.12
1,294	NEWTOWN AVE	NORTH KINGSTOWN	964	69	237			1,270	4.52	No	No	Local	0.60	5.12
1,295	INDUSTRIAL AVE	WARWICK	583	60	72			715	4.52	No	No	Local	0.60	5.12
1,296	BRANCH RD	NARRAGANSETT	404	26	54	2		486	4.52	No	No	Local	0.60	5.12
1,297	SPRUCE AVE	NARRAGANSETT	536	137	259	21		953	4.52	No	No	Local	0.60	5.12
1,298	HARDING AVE	WARREN	487	10	24	20	24	565	4.52	No	No	Local	0.60	5.12
1,299	SECOND POINT RD	WARWICK	2,332	107	247	305	5	2,997	4.51	No	No	Local	0.60	5.11
1,300	COREY RD	SOUTH KINGSTOWN	533	43	72			648	4.51	No	No	Local	0.60	5.11
1,301	ABORN ST	CRANSTON	288	20	40			348	4.51	No	No	Local	0.60	5.11
1,302	JOYCE ST	WARREN	516	36	59	46	46	704	4.17	No	No	Local	0.94	5.11
1,303	MADISON CT	NEWPORT	76	26	4			106	4.50	No	No	Local	0.60	5.10
1,304	FIFTEENTH AVE	WARWICK	104	52				157	4.50	No	No	Local	0.60	5.10
1,305	AMERICA	NEWPORT	385	140	266			792	4.50	No	No	Local	0.60	5.10
1,306	INTERLOCKEN RD	EAST PROVIDENCE	585	118	59	30	30	822	4.49	No	No	Local	0.60	5.09
1,307	NASH AVE	WARWICK	117	541	250			909	4.49	No	No	Local	0.60	5.09
1,308	BROOK SPRING DR	WARWICK	662	183	449	0		1,294	4.48	No	No	Local	0.60	5.08
1,309	BROOKSIDE DR	TIVERTON	637	17	37	33	36	760	4.48	No	No	Local	0.60	5.08
1,310	MAWNEY AVE	WARWICK	447	187	339			973	4.48	No	No	Local	0.60	5.08
1,311	POND ST	CHARLESTOWN	1,292	35	90	51	74	1,542	4.48	No	No	Local	0.60	5.08
1,312	WILD GOOSE RD	SOUTH KINGSTOWN	731	144	154			1,029	4.48	No	No	Local	0.60	5.08

State Rank	NAME	Municipality	No SLR	1 Foot of SLR	3 Feet of SLR	5 Feet of SLR	7 Feet of SLR	Total Linear Feet	Hazard Score	Evac. Route	Intermodal Facility	Functional Classification	System Score	Vul. Score
1,313	BRUSH NECK AVE	WARWICK	666	357	361			1,383	4.47	No	No	Local	0.60	5.07
1,314	LINCOLN AVE	WARREN	332	10	16	16	16	391	4.47	No	No	Local	0.60	5.07
1,315	MATHEWSON ST	NARRAGANSETT	986	36	56	56	53	1,186	4.47	No	No	Minor Coll.	0.60	5.07
1,316	SEAVIEW AVE	JAMESTOWN	835	39	64	36	36	1,011	4.47	No	No	Local	0.60	5.07
1,317	CHARLESTOWN AVE	WARWICK	645	27	41	24	41	779	4.47	No	No	Local	0.60	5.07
1,318	IRVING AVE	PROVIDENCE	114	13	27	24	24	203	3.47	No	No	Local	1.60	5.07
1,319	PRIMROSE DR	WARWICK	546	168	397			1,111	4.46	No	No	Local	0.60	5.06
1,320	SHORE DR	WARREN	1,129	254	272	165		1,821	4.46	No	No	Local	0.60	5.06
1,321	JOBS HILL RD	NEW SHOREHAM	406	65	35	18		524	4.46	No	No	Local	0.60	5.06
1,322	BELTON DR	BARRINGTON	676	135	151			962	4.45	No	No	Local	0.60	5.05
1,323	NECK FARM RD	PORTSMOUTH	6,027	917	1,058	801	708	9,511	4.45	No	No	Local	0.60	5.05
1,324	UPLAND WAY	BARRINGTON	1,231	43	87	64	68	1,493	4.44	No	No	Local	0.60	5.04
1,325	BELLVUE CT	NARRAGANSETT	356	210	327			893	4.44	No	No	Local	0.60	5.04
1,326	CHINOOK RD	WARWICK	977	185	688			1,850	4.44	No	No	Local	0.60	5.04
1,327	FISHING COVE RD	NORTH KINGSTOWN	2,050	48	176	70	128	2,472	4.44	No	No	Local	0.60	5.04
1,328	FORT ADAMS DR	NEWPORT	2,966	106	170	209	204	3,656	4.44	No	No	Local	0.60	5.04
1,329	CLIFFORD DR	WESTERLY	1,400	56	60	63	126	1,705	4.44	No	No	Local	0.60	5.04
1,330	MAPLE AVE	JAMESTOWN	1,363	53	72	106	66	1,659	4.44	No	No	Local	0.60	5.04
1,331	KILBURN ST	CHARLESTOWN	691	42	65	55		853	4.43	No	No	Local	0.60	5.03
1,332	HIGH ST	BRISTOL	896	68	164	191	195	1,515	3.66	No	No	Major Coll.	1.37	5.03
1,333	LAWTON AVE	WESTERLY	2,053	140	214	268	93	2,768	4.43	No	No	Local	0.60	5.03
1,334	CEDAR ISLAND RD	NARRAGANSETT	1,113	42	147	26	31	1,360	4.43	No	No	Local	0.60	5.03
1,335	MOUNT HOPE FARM DRIVEWAY	BRISTOL	2,811	305	673	501	252	4,543	4.42	No	No	Local	0.60	5.02
1,336	LEVESQUE MEMORIAL DR	PORTSMOUTH	2,915	306	197	243	272	3,934	4.42	No	No	Local	0.60	5.02
1,337	HEARTHWOOD DR	BARRINGTON	259	215	302			776	4.42	No	No	Local	0.60	5.02
1,338	EIGHTH AVE	WARWICK	549	139	101	37		826	4.42	No	No	Local	0.60	5.02
1,339	FRANCIS LN	LITTLE COMPTON	402	154	0		111	668	4.42	No	No	Local	0.60	5.02
1,340	RANDALL AVE	WARWICK	468	14	26	27	27	562	4.41	No	No	Local	0.60	5.01
1,341	DEVONSHIRE DR	BARRINGTON	737	58	51	43	36	925	4.41	No	No	Local	0.60	5.01
1,342	PERRY ST	BRISTOL	655	20	40	50	37	801	4.41	No	No	Local	0.60	5.01
1,343	ALLEGHENY AVE	WARWICK	273	111	173			557	4.41	No	No	Local	0.60	5.01
1,344	CRYSTAL DR	WARWICK	826	72	144			1,043	4.41	No	No	Local	0.60	5.01
1,345	PROMENADE ST	BARRINGTON		762	26	30	99	918	4.41	No	No	Local	0.60	5.01
1,346	OLIVER ST	BRISTOL	860	166	262	67	60	1,416	4.41	No	No	Local	0.60	5.01
1,347	MASTHEAD DR	WARWICK	228	10	13	10	13	274	4.41	No	No	Local	0.60	5.01
1,348	SURFSIDE AVE	SOUTH KINGSTOWN	158	92	3			253	4.41	No	No	Local	0.60	5.01
1,349	ADAMS POINT RD	BARRINGTON	2,076	481	1,096	588		4,242	4.40	No	No	Local	0.60	5.00
1,350	CASWELL ST	NARRAGANSETT	921	79	131	146	110	1,387	3.92	No	No	Local	1.08	5.00
1,351	RYE POINT RD	NARRAGANSETT	1,547	99	162	74	55	1,938	4.40	No	No	Local	0.60	5.00
1,352	TWIN PENINSULA AVE	SOUTH KINGSTOWN	2,061	219	562	306		3,147	4.39	No	No	Local	0.60	4.99
1,353	TENTH AVE	WARWICK	473	54	61	22		610	4.39	No	No	Local	0.60	4.99
1,354	LOCKWOOD ST	WARWICK	472	49	84			606	4.39	No	No	Local	0.60	4.99
1,355	ROCKY POINT AVE	WARWICK	1,391	137	316	501	71	2,415	4.39	No	No	Local	0.60	4.99
1,356	MELROSE AVE	BARRINGTON	894	156	217	89		1,356	4.39	No	No	Local	0.60	4.99
1,357	RIDGELAND RD	BARRINGTON	442	13	24	31	27	536	4.39	No	No	Local	0.60	4.99
1,358	NEST AVE	WARWICK	298	19	18	17	23	376	4.38	No	No	Local	0.60	4.98
1,359	WINGATE AVE	WARWICK	500	30	43	30	26	629	4.38	No	No	Local	0.60	4.98
1,360	PECK AVE	EAST PROVIDENCE	8	416	271			694	4.38	No	No	Local	0.60	4.98
1,361	WHITE BIRCH LN	BARRINGTON	1,104	239	190	183		1,716	4.38	No	No	Local	0.60	4.98
1,362	BAYSIDE AVE	WESTERLY	828	198	103	66	55	1,250	4.37	No	No	Local	0.60	4.97
1,363	OCEAN VIEW AVE	CHARLESTOWN	1,121	495	47	98	207	1,968	4.37	No	No	Local	0.60	4.97
1,364	FLAT FISH ALLEY	NORTH KINGSTOWN	1,905	26	52	69	288	2,339	4.37	No	No	Local	0.60	4.97
1,365	BASIN RD	NARRAGANSETT	1,041	71	334	75		1,521	4.37	No	No	Local	0.60	4.97
1,366	SHAW RD	LITTLE COMPTON	218	55	71	63	60	465	3.37	Yes	No	Local	1.60	4.97
1,367	FOGLAND RD	TIVERTON	709	43	92	76	62	982	4.05	No	No	Local	0.92	4.97
1,368	MILLARD AVE	WARWICK	822	23	33	96	45	1,018	4.37	No	No	Local	0.60	4.97
1,369	UNNAMED_48	MIDDLETOWN			1,201	89	96	1,387	4.37	No	No	Local	0.60	4.97
1,370	KIRBY ST	BARRINGTON	370	13	30	20	20	452	4.37	No	No	Local	0.60	4.97
1,371	NOBLE AVE	BARRINGTON	375	67	60	3		505	4.36	No	No	Local	0.60	4.96
1,372	BROOKLYN RD	NARRAGANSETT	147	59	15			221	4.36	No	No	Local	0.60	4.96
1,373	OLD FERRY RD	BRISTOL	1,106	102	164	53	53	1,479	4.36	No	No	Local	0.60	4.96
1,374	PEARY ST	NEWPORT	1,057	44	82	74	69	1,325	4.36	No	No	Local	0.60	4.96
1,375	TONY ST	TIVERTON	159	157	237			553	4.36	No	No	Local	0.60	4.96
1,376	SHARON CT	NEWPORT	198	16	40			254	4.35	No	No	Local	0.60	4.95
1,377	PATTERSON AVE	WARREN	334	13	23	20	20	409	4.35	No	No	Local	0.60	4.95
1,378	WANNISSETT AVE	EAST PROVIDENCE	484	230	540			1,254	4.35	No	No	Local	0.60	4.95
1,379	LAUREL LN	WARREN	326	10	20	20	23	400	4.35	No	No	Local	0.60	4.95
1,380	WAPAN RD	WESTERLY	460	44	92			597	4.35	No	No	Local	0.60	4.95
1,381	NECK RD	TIVERTON	1,634	53	133	126	99	2,044	4.35	No	No	Local	0.60	4.95
1,382	LOCUST TER	WARREN	731	33	46	53	59	922	4.35	No	No	Local	0.60	4.95
1,383	CORMORANT RD	NARRAGANSETT	1,689	63	123	114	132	2,121	4.35	No	No	Local	0.60	4.95
1,384	MUNRO AVE	WARREN	331	13	27	17	20	407	4.34	No	No	Local	0.60	4.94
1,385	MONTAUK AVE	WESTERLY	2,357	109	281	282	207	3,236	4.34	No	No	Local	0.60	4.94

State Rank	NAME	Municipality	No SLR	1 Foot of SLR	3 Feet of SLR	5 Feet of SLR	7 Feet of SLR	Total Linear Feet	Hazard Score	Evac. Route	Intermodal Facility	Functional Classification	System Score	Vul. Score
1,386	STATE HWY 138 W	NORTH KINGSTOWN	121	3	43	30	566	763	2.06	No	No	Freeways	2.88	4.94
1,387	TURNER COVE WAY	SOUTH KINGSTOWN	342	19	26	28	21	436	4.33	No	No	Local	0.60	4.93
1,388	SPICE BUSH TRL	NARRAGANSETT	298	109	1,529	777		2,712	4.33	No	No	Local	0.60	4.93
1,389	RIVERSIDE AVE	PORTSMOUTH	1,188	19	36	42	197	1,482	4.33	No	No	Local	0.60	4.93
1,390	OVERLOOK AVE	CHARLESTOWN	758	379	233	200		1,569	4.33	No	No	Local	0.60	4.93
1,391	BEACH ROW	NARRAGANSETT	517	20	40	76		654	4.33	No	No	Local	0.60	4.93
1,392	HIGH ST	SOUTH KINGSTOWN	0	65	69	50	390	574	1.73	Yes	Yes	Major Coll.	3.20	4.93
1,393	FIELDS POINT DR	PROVIDENCE	1,402	35	62	79	184	1,763	4.32	No	No	Local	0.60	4.92
1,394	TIMOTHY DR	WESTERLY	1,382	153	280	630	103	2,547	4.32	No	No	Local	0.60	4.92
1,395	ELEVENTH AVE	WARWICK	271	54	50			375	4.32	No	No	Local	0.60	4.92
1,396	SURFSIDE AVE	CHARLESTOWN	2,131	19	244	380	42	2,817	4.32	No	No	Local	0.60	4.92
1,397	ARLINGTON AVE	WARWICK	610	53	64	34	34	795	4.32	No	No	Local	0.60	4.92
1,398	WESTWOOD DR	WARWICK	382	66	73			522	4.32	No	No	Local	0.60	4.92
1,399	BAILEYS LEDGE RD	LITTLE COMPTON	732	128	215	327	383	1,785	3.32	Yes	No	Local	1.60	4.92
1,400	TRASK ST	WARWICK	252	50	160			462	4.32	No	No	Local	0.60	4.92
1,401	RIVERSIDE DR	EAST PROVIDENCE	1,464	392	474	622	133	3,084	4.32	No	No	Local	0.60	4.92
1,402	MEADOW LN	WESTERLY	441	52	319			813	4.31	No	No	Local	0.60	4.91
1,403	IRVING RD	WARWICK	1,004	132	117	73	87	1,413	4.31	No	No	Local	0.60	4.91
1,404	TAYLOR LN	WESTERLY	809	7	18	25	150	1,008	4.31	No	No	Local	0.60	4.91
1,405	NAPOLEON ST	WARREN	375	23	30	56		484	4.31	No	No	Local	0.60	4.91
1,406	RAM ISLAND RD	CHARLESTOWN	2,017	92	200	146	226	2,682	4.31	No	No	Local	0.60	4.91
1,407	FULLER ST	WARWICK	295	255	451	6		1,007	4.31	No	No	Local	0.60	4.91
1,408	WAYLAND TRL	NARRAGANSETT	1,918	89	359	345		2,711	4.31	No	No	Local	0.60	4.91
1,409	UNION ST	WARREN	593	194	682			1,468	4.30	No	No	Local	0.60	4.90
1,410	LAWRENCE CT	TIVERTON	1,210	21	141	205	26	1,602	4.30	No	No	Local	0.60	4.90
1,411	INDIAN ROCK FARM RD	NARRAGANSETT	1,386	49	117	127	86	1,766	4.30	No	No	Local	0.60	4.90
1,412	WAMPUM RD	NARRAGANSETT	391	20	36	30	26	503	4.30	No	No	Local	0.60	4.90
1,413	PARK AVE	CRANSTON					300	300	1.50	Yes	No	Principal Art.	3.40	4.90
1,414	CODDINGTON HWY	NEWPORT				227	387	613	1.50	No	Yes	Principal Art.	3.40	4.90
1,415	FOSTER COVE RD	WESTERLY	1,707	179	427	267	84	2,663	4.30	No	No	Local	0.60	4.90
1,416	ON RAMP RI-24 S	TIVERTON	87	3	7	7	5	108	4.29	No	No	Local	0.60	4.89
1,417	POND SHORE DR	CHARLESTOWN	2,411	217	1,199	539	171	4,537	4.29	No	No	Local	0.60	4.89
1,418	NORTH LAKE DR	BARRINGTON	1,974	37	483	354		2,848	4.29	No	No	Local	0.60	4.89
1,419	KAREN DR	BARRINGTON	313	18	25	28	21	405	4.29	No	No	Local	0.60	4.89
1,420	CARDS POND RD	SOUTH KINGSTOWN	862	430	2,169	980	263	4,704	4.29	No	No	Local	0.60	4.89
1,421	RIVER OAK RD	BARRINGTON	478	69	363			910	4.29	No	No	Local	0.60	4.89
1,422	CANTON AVE	PORTSMOUTH	963	76	119	69	36	1,264	4.29	No	No	Local	0.60	4.89
1,423	WAMPANOG LN	TIVERTON	454	21	36	37	37	586	4.29	No	No	Local	0.60	4.89
1,424	HOPEDALE DR	NORTH KINGSTOWN	475	24	37	37	41	614	4.28	No	No	Local	0.60	4.88
1,425	WHIPPLE ST	NEWPORT	1,252	58	131	80	96	1,617	4.28	No	No	Local	0.60	4.88
1,426	FRANKLIN AVE	WESTERLY	1,738	206	264	189	240	2,638	4.28	No	No	Local	0.60	4.88
1,427	WINNISIMET DR	TIVERTON	1,951	496	389	431	94	3,360	4.28	No	No	Local	0.60	4.88
1,428	ANTHONY WAY	TIVERTON	291	13	16	23	23	367	4.28	No	No	Local	0.60	4.88
1,429	DEFENSE HWY	PORTSMOUTH	712	113	192	167	235	1,418	3.68	No	No	Major Coll.	1.20	4.88
1,430	FIRE LANE 6	SOUTH KINGSTOWN	453	20	36	38	38	585	4.28	No	No	Local	0.60	4.88
1,431	OXFORD RD	BARRINGTON	195	98	23			317	4.28	No	No	Local	0.60	4.88
1,432	BROADWAY	NORTH KINGSTOWN	773	160	634			1,567	4.28	No	No	Local	0.60	4.88
1,433	GOOSEBERRY RD	SOUTH KINGSTOWN	1,070	14	24	150	137	1,395	4.19	No	No	Local	0.69	4.87
1,434	BEACH PARK AVE	WARWICK	356	58	58	19		491	4.27	No	No	Local	0.60	4.87
1,435	SALTAIRE AVE	NARRAGANSETT	1,331	155	103	148	138	1,875	4.27	No	No	Local	0.60	4.87
1,436	PIER RD	NARRAGANSETT	383	21	33	33	29	498	4.27	No	No	Local	0.60	4.87
1,437	HARRISON AVE	NEWPORT	1,541	501	521	810	1,472	4,846	3.39	No	No	Minor Coll.	1.48	4.87
1,438	WESTCOTE DR	SOUTH KINGSTOWN	973	58	99	113	30	1,272	4.27	No	No	Local	0.60	4.87
1,439	COOPER RD	WARWICK	560	111	218	61	7	956	4.27	No	No	Local	0.60	4.87
1,440	UNNAMED_49	MIDDLETOWN	883	25	132	96		1,136	4.26	No	No	Local	0.60	4.86
1,441	KETTLE POINT AVE	EAST PROVIDENCE	438	87	33	30	30	618	4.26	No	No	Local	0.60	4.86
1,442	A AVE	WARWICK	402	96	81			578	4.26	No	No	Local	0.60	4.86
1,443	OLD FORGE RD	NORTH KINGSTOWN	208	17	34	34	27	320	3.72	No	No	Major Coll.	1.14	4.86
1,444	TROY AVE	WARWICK		226	197			423	4.26	No	No	Local	0.60	4.86
1,445	NORWOOD AVE	CRANSTON	341	14	24	27	27	432	4.26	No	No	Local	0.60	4.86
1,446	LUCE AVE	NEWPORT	571	16	51	50	49	738	4.25	No	No	Local	0.60	4.85
1,447	ALGER AVE	WARWICK	265	5	22	26	19	337	4.25	No	No	Local	0.60	4.85
1,448	ELLIOT ST	NEWPORT	1,963	47	171	162	187	2,530	4.25	No	No	Local	0.60	4.85
1,449	COTTON CT	NEWPORT	100	23	21			144	4.25	No	No	Local	0.60	4.85
1,450	WEST ST	WARREN	39	470	430			939	4.25	No	No	Local	0.60	4.85
1,451	ETHEL AVE	WARWICK	63	33	8			104	4.25	No	No	Local	0.60	4.85
1,452	ROOSEVELT AVE	NORTH KINGSTOWN	1,673	196	590	728	157	3,344	4.24	No	No	Local	0.60	4.84
1,453	FORT GETTY RD	JAMESTOWN	2,439	237	585	1,170	731	5,162	3.74	Yes	No	Local	1.10	4.84
1,454	EAST BURDICK ST	CHARLESTOWN	540	19	43	61	40	703	4.24	No	No	Local	0.60	4.84
1,455	ELECTRONICS DR	WARWICK		250	255			505	4.24	No	No	Local	0.60	4.84
1,456	SHIRLEY DR	CHARLESTOWN	1,434	64	100	165	115	1,878	4.24	No	No	Local	0.60	4.84
1,457	BOXWOOD AVE	WESTERLY	80	167	254			501	4.24	No	No	Local	0.60	4.84
1,458	SHADBERRY TRL	SOUTH KINGSTOWN	624	10	16	101	46	798	4.24	No	No	Local	0.60	4.84

State Rank	NAME	Municipality	No SLR	1 Foot of SLR	3 Feet of SLR	5 Feet of SLR	7 Feet of SLR	Total Linear Feet	Hazard Score	Evac. Route	Intermodal Facility	Functional Classification	System Score	Vul. Score
1,459	WATERMAN ST	PROVIDENCE	502	64	98	64	54	782	3.46	No	No	Minor Coll.	1.38	4.84
1,460	PHEASANT LN	BARRINGTON	441	20	36	39	42	578	4.24	No	No	Local	0.60	4.84
1,461	BEACH RD	BARRINGTON	783	62	144	57		1,047	4.24	No	No	Local	0.60	4.84
1,462	DALLAS AVE	CRANSTON	933	136	257	122	107	1,555	4.24	No	No	Local	0.60	4.84
1,463	MEADOW VIEW AVE	WARWICK	1,018	240	221	159	133	1,771	4.24	No	No	Local	0.60	4.84
1,464	CLEARWATER DR	NARRAGANSETT	205	10	17	30		262	4.24	No	No	Local	0.60	4.84
1,465	ALLENS COVE RD	CHARLESTOWN	529	18	54	56	33	691	4.23	No	No	Local	0.60	4.83
1,466	SOUTHERN WAY	CHARLESTOWN	1,765	269	543	428		3,005	4.23	No	No	Local	0.60	4.83
1,467	CHECKERBERRY TRL	NARRAGANSETT	316	158	303	26	26	830	4.23	No	No	Local	0.60	4.83
1,468	CUTLER ST	WARREN	1,005	80	79	95	89	1,349	4.23	No	No	Local	0.60	4.83
1,469	COAST GUARD RD	NEW SHOREHAM	1,833	55	170	223	112	2,393	4.23	No	No	Local	0.60	4.83
1,470	SEYMOUR ST	PROVIDENCE	214	82	145			441	4.23	No	No	Local	0.60	4.83
1,471	QUOQUONSET LN	LITTLE COMPTON	698	104	452	23	30	1,306	4.23	No	No	Local	0.60	4.83
1,472	HEATH AVE	WARWICK	479	66	53	40	26	664	4.22	No	No	Local	0.60	4.82
1,473	MATTHEW DR	WARREN	619	31	50	62	57	819	4.22	No	No	Local	0.60	4.82
1,474	LANDING LN	PORTSMOUTH	136	5	13	14	6	175	4.22	No	No	Local	0.60	4.82
1,475	XAVIER CT	WARWICK	305	62	56	16		439	4.22	No	No	Local	0.60	4.82
1,476	KIMBALL AVE	WESTERLY	1,611	88	187	156	181	2,223	4.21	No	No	Local	0.60	4.81
1,477	KINGSTOWN RD	NARRAGANSETT	269	123	425	226	168	1,212	3.18	No	No	Major Coll.	1.63	4.81
1,478	POTOWOMUT RD	WARWICK	96	108	62	43	30	338	3.61	No	No	Major Coll.	1.20	4.81
1,479	KENSINGTON AVE	PORTSMOUTH	403	46	92	13		555	4.21	No	No	Local	0.60	4.81
1,480	MARINE DR	NARRAGANSETT	1,676	83	460	294	118	2,631	4.09	No	No	Local	0.72	4.81
1,481	NINTH AVE	WARWICK	496	74	97	29		696	4.21	No	No	Local	0.60	4.81
1,482	WALNUT RD	NORTH KINGSTOWN	921	185	310	115	96	1,627	4.21	No	No	Local	0.60	4.81
1,483	SHORE AVE	WARWICK	428	56	66	30	15	594	4.21	No	No	Local	0.60	4.81
1,484	RIVER ST	WARWICK	989	59	105	103	67	1,323	4.20	No	No	Local	0.60	4.80
1,485	STRATHMORE PL	CRANSTON	200	7	17	20	16	259	4.20	No	No	Local	0.60	4.80
1,486	RACQUET RD	JAMESTOWN	1,083	166	357	570	129	2,306	4.20	No	No	Local	0.60	4.80
1,487	BROWNING RD	WESTERLY	275	20	26	23	27	372	4.20	No	No	Local	0.60	4.80
1,488	BAY LAWN AVE	WARWICK	277	13	26	23	20	359	4.20	No	No	Local	0.60	4.80
1,489	SHEPARD ST	EAST PROVIDENCE	52	194	73			318	4.20	No	No	Local	0.60	4.80
1,490	SEAVIEW AVE	CRANSTON	527	171	399	106		1,203	4.19	No	No	Local	0.60	4.79
1,491	KINNICUTT AVE	WARREN	1,362	171	195	158	183	2,069	4.19	No	No	Local	0.60	4.79
1,492	FRANKLIN ST	EAST PROVIDENCE		473	344			817	4.19	No	No	Local	0.60	4.79
1,493	SAKONNET DR	PORTSMOUTH	1,143	105	87	132	158	1,625	4.19	No	No	Local	0.60	4.79
1,494	PATRICK	NEWPORT	185	128	94			407	4.19	No	No	Local	0.60	4.79
1,495	WASHINGTON ST	NEWPORT	2,015	138	223	305	838	3,519	3.77	No	No	Minor Coll.	1.02	4.79
1,496	UPPER HIGHLAND RD	CHARLESTOWN		551	570	21		1,141	4.19	No	No	Local	0.60	4.79
1,497	NEW YORK AVE	PROVIDENCE	801	42	70	88	74	1,074	4.19	No	No	Local	0.60	4.79
1,498	NARROWS RD	BRISTOL	84	14	27	27	24	176	3.17	Yes	No	Local	1.62	4.79
1,499	TUNIPER LN N	LITTLE COMPTON	489	195	157	67	77	985	4.19	No	No	Local	0.60	4.79
1,500	BLUE HERON RD	SOUTH KINGSTOWN	551	68	81	70		769	4.18	No	No	Local	0.60	4.78
1,501	PRESIDENT AVE	EAST PROVIDENCE	404	20	39	39	39	542	4.18	No	No	Local	0.60	4.78
1,502	BUCKEYE RD	WARWICK	294	25	41	42		402	4.18	No	No	Local	0.60	4.78
1,503	SPRING ST	EAST PROVIDENCE		527	363			890	4.18	No	No	Local	0.60	4.78
1,504	OVERBROOK AVE	WARWICK	603	233	194	107	36	1,174	4.18	No	No	Local	0.60	4.78
1,505	FRANKLIN ST	BRISTOL	250	27	71	88	115	552	3.18	No	No	Major Coll.	1.59	4.78
1,506	CYPRESS AVE	NARRAGANSETT	656	53	193	102		1,004	4.17	No	No	Local	0.60	4.77
1,507	CAROUSEL DR	EAST PROVIDENCE	651	179	678	88		1,596	4.17	No	No	Local	0.60	4.77
1,508	BIELLO RD	NEWPORT	272	13	43	29		358	4.16	No	No	Local	0.60	4.76
1,509	LAKEVILLE AVE	PORTSMOUTH	306	17	28	17	47	415	4.16	No	No	Local	0.60	4.76
1,510	FIELD LN	BARRINGTON	243	144	291	50		728	4.16	No	No	Local	0.60	4.76
1,511	CROADE ST	WARREN	760		105	73	63	1,001	4.16	No	No	Local	0.60	4.76
1,512	STRATFORD AVE	EAST PROVIDENCE	315	8	92			415	4.16	No	No	Local	0.60	4.76
1,513	LONGMEADOW AVE	WARWICK	511	37	80	43	30	701	4.16	No	No	Local	0.60	4.76
1,514	BURNETT RD	WARWICK	821	43	76	109	66	1,114	4.16	No	No	Local	0.60	4.76
1,515	SUMNER AVE	WARWICK	468			99	50	616	4.16	No	No	Local	0.60	4.76
1,516	LYNN RD	WARWICK		106	137			243	4.15	No	No	Local	0.60	4.75
1,517	SAKONNET BLVD	NARRAGANSETT	733	65	96	60	63	1,016	4.15	No	No	Local	0.60	4.75
1,518	RIVERDALE RD	WESTERLY	391	24	41	45	34	534	4.15	No	No	Local	0.60	4.75
1,519	RICHARD ST	CHARLESTOWN		190	137			327	4.15	No	No	Local	0.60	4.75
1,520	HARROP AVE	WARWICK	281	20	33	26	26	387	4.15	No	No	Local	0.60	4.75
1,521	NARRAGANSETT AVE	NEWPORT	25	23	49	56	62	216	1.95	Yes	No	Minor Art.	2.80	4.75
1,522	SALIX ST	WARWICK	292	56	253	19		619	4.15	No	No	Local	0.60	4.75
1,523	OCONNELL ST	PROVIDENCE	156	17	38	35	38	284	3.54	No	No	Major Coll.	1.20	4.74
1,524	OYSTER RD	NARRAGANSETT	332	92	86			510	4.14	No	No	Local	0.60	4.74
1,525	BUTTONWOODS AVE	WARWICK	404	27	727	1,405	1,188	3,750	3.03	Yes	No	Local	1.71	4.74
1,526	UNNAMED_17	PORTSMOUTH	433	44	48	41	41	607	4.14	No	No	Local	0.60	4.74
1,527	ANNE HOXSIE LN	NARRAGANSETT	468	30	60	46	40	644	4.14	No	No	Local	0.60	4.74
1,528	KNOWLTON ST	EAST PROVIDENCE	161	10	13	16	13	213	4.14	No	No	Local	0.60	4.74
1,529	MONROE RD	NEWPORT	389	26	40	42	39	536	4.14	No	No	Local	0.60	4.74
1,530	DEY ST	EAST PROVIDENCE	298	34	58	31		421	4.14	No	No	Local	0.60	4.74
1,531	MUSIC LN	WARWICK	253	13	27	23	20	336	4.14	No	No	Local	0.60	4.74

State Rank	NAME	Municipality	No SLR	1 Foot of SLR	3 Feet of SLR	5 Feet of SLR	7 Feet of SLR	Total Linear Feet	Hazard Score	Evac. Route	Intermodal Facility	Functional Classification	System Score	Vul. Score
1,532	MANNING ST	WARWICK	125	754	194	814		1,887	4.13	No	No	Local	0.60	4.73
1,533	SOUTHWEST AVE	JAMESTOWN	22	24	55	59	55	216	1.93	Yes	No	Minor Art.	2.80	4.73
1,534	HAWTHORNE AVE	BARRINGTON	999	18	54	78	194	1,344	4.13	No	No	Local	0.60	4.73
1,535	TREEPASS GREEN RD	BRISTOL	605	30	62	66	66	828	4.13	No	No	Local	0.60	4.73
1,536	BRADFORD RD	WARREN	508	20	62	53	49	692	4.13	No	No	Local	0.60	4.73
1,537	SUNNYBROOK FARM RD	NARRAGANSETT	658	7	49	124	40	878	4.12	No	No	Local	0.60	4.72
1,538	CAPRON FARM DR	WARWICK	1,324	79	148	131	144	1,826	4.12	No	No	Local	0.60	4.72
1,539	MAPLEWOOD AVE	WESTERLY	1,412	58	150	537	180	2,338	4.12	No	No	Local	0.60	4.72
1,540	CHAPIN RD	BARRINGTON	699	92	105	59	49	1,004	4.12	No	No	Local	0.60	4.72
1,541	RUSHTON DR	CRANSTON	185	10	16	16	20	247	4.12	No	No	Local	0.60	4.72
1,542	SYCAMORE LN	SOUTH KINGSTOWN	644	395	193	136	102	1,470	4.11	No	No	Local	0.60	4.71
1,543	SWAN ST	PROVIDENCE	239	31	55	19		344	4.11	No	No	Local	0.60	4.71
1,544	BAY AVE	PORTSMOUTH	3,745	282	362	352	929	5,670	4.11	No	No	Local	0.60	4.71
1,545	TOCKWOTTEN COVE RD	CHARLESTOWN	1,130	204	409	158	200	2,101	4.11	No	No	Local	0.60	4.71
1,546	HOLLIS AVE	WARWICK	858	93	166	156	56	1,329	4.11	No	No	Local	0.60	4.71
1,547	EAGLE DR	NORTH KINGSTOWN	323	14	24	33	41	434	4.11	No	No	Local	0.60	4.71
1,548	FLORENCE RD	NARRAGANSETT	166	12	28	18		223	4.11	No	No	Local	0.60	4.71
1,549	MEYERKORD AVE	NEWPORT	849	140	134	105	102	1,329	4.10	No	No	Local	0.60	4.70
1,550	MELBOURN RD	WARWICK	730	53	335	135	27	1,280	4.10	No	No	Local	0.60	4.70
1,551	NEWPORT BEACH DR	PORTSMOUTH	570	482	635	67	149	1,903	4.10	No	No	Local	0.60	4.70
1,552	MUTUAL ST	PROVIDENCE	256	31	38	41	3	368	4.10	No	No	Local	0.60	4.70
1,553	PECK LN	WARWICK	368	20	96	27		511	4.10	No	No	Local	0.60	4.70
1,554	ROUNDS AVE	EAST PROVIDENCE					1,097	1,097	3.50	No	No	Major Coll.	1.20	4.70
1,555	ANNAQUATUCKET RD	NORTH KINGSTOWN					1,591	1,591	3.50	No	No	Major Coll.	1.20	4.70
1,556	ROMANO VINEYARD WAY	NORTH KINGSTOWN					1,835	1,835	3.50	No	No	Major Coll.	1.20	4.70
1,557	ALFRED DROWNE RD	BARRINGTON	884	556	751	921	118	3,230	4.10	No	No	Local	0.60	4.70
1,558	BOONE ST	NORTH KINGSTOWN	624	47	67	65	75	878	4.10	No	No	Local	0.60	4.70
1,559	PIERCE PL	CRANSTON	160	13	16	13	13	215	4.09	No	No	Local	0.60	4.69
1,560	GRAY ST	WARWICK	315	18	39	30	38	439	4.09	No	No	Local	0.60	4.69
1,561	UPLAND RD	CHARLESTOWN	949	109	305	128	174	1,665	4.09	No	No	Local	0.60	4.69
1,562	SHEPHERDS RUN	WESTERLY	452	30	47	51	54	635	4.09	No	No	Local	0.60	4.69
1,563	NAUTILUS RD	NARRAGANSETT	179	17	151			347	4.09	No	No	Local	0.60	4.69
1,564	SAYLES ST	PROVIDENCE	255	17	44	41		358	4.09	No	No	Local	0.60	4.69
1,565	SOUTH NIAN TIC DR	CHARLESTOWN	934	111	271	307		1,623	4.09	No	No	Local	0.60	4.69
1,566	SAUGA AVE	NORTH KINGSTOWN	924	341	519	328		2,111	4.09	No	No	Local	0.60	4.69
1,567	STARR DR	NARRAGANSETT	934	223	165	149	95	1,565	4.09	No	No	Local	0.60	4.69
1,568	EDNA AVE	EAST PROVIDENCE		112	175			287	4.09	No	No	Local	0.60	4.69
1,569	MOHAWK DR	EAST PROVIDENCE	403	27	58	41	37	567	4.08	No	No	Local	0.60	4.68
1,570	WINSOR DR	BARRINGTON	1,197	92	250	348		1,887	4.08	No	No	Local	0.60	4.68
1,571	PRINCE'S HILL AVE	BARRINGTON	464	46	69	46	39	664	4.08	No	No	Local	0.60	4.68
1,572	MAURAN AVE	EAST PROVIDENCE	456	27	59	44	53	639	4.08	No	No	Local	0.60	4.68
1,573	FREEBODY DR	JAMESTOWN	401	63	52	44	33	593	4.08	No	No	Local	0.60	4.68
1,574	TIDAL ST	SOUTH KINGSTOWN	323	71	25	34	40	493	4.08	No	No	Local	0.60	4.68
1,575	CAMPBELL ST	WARREN	640	33	63	67	92	895	4.08	No	No	Local	0.60	4.68
1,576	WHEATFIELD COVE RD	NARRAGANSETT	621	71	294	93	48	1,127	4.08	No	No	Local	0.60	4.68
1,577	SOUTH JERRY CV RD	SOUTH KINGSTOWN	782	39	253	79	64	1,217	4.07	No	No	Local	0.60	4.67
1,578	WATER ST	NEW SHOREHAM	452	173	328	301	352	1,605	3.21	No	No	Major Coll.	1.46	4.67
1,579	SCOTCH BEACH RD	NEW SHOREHAM	92	246	216	7		562	4.07	No	No	Local	0.60	4.67
1,580	CHESTNUT AVE	NARRAGANSETT	1,243	188	549	253	146	2,378	4.07	No	No	Local	0.60	4.67
1,581	EVANS AVE	TIVERTON	154	9	16	16	14	210	4.07	No	No	Local	0.60	4.67
1,582	COLONIAL AVE	WARWICK	233	14	29	24	19	318	4.06	No	No	Local	0.60	4.66
1,583	DUMPLING DR	JAMESTOWN	1,167	133	152	66	256	1,774	4.06	No	No	Local	0.60	4.66
1,584	WARNER BROOK DR	WARWICK	1,761	220	390	346	296	3,013	4.06	No	No	Local	0.60	4.66
1,585	HUGH COLE RD	WARREN	736	37	68	77	120	1,038	4.05	No	No	Local	0.60	4.65
1,586	JUNE AVE	WARWICK	870	115	198	305		1,488	3.95	No	No	Local	0.70	4.65
1,587	SPRINGWOOD ST	CRANSTON	214	23	75			311	4.05	No	No	Local	0.60	4.65
1,588	GARFIELD AVE	WARWICK	172	16	43	18		249	4.05	No	No	Local	0.60	4.65
1,589	GLENWOOD AVE	NARRAGANSETT	239	158	175	75		648	4.05	No	No	Local	0.60	4.65
1,590	BROADWAY	PORTSMOUTH	258	14	32	25	25	354	4.05	No	No	Local	0.60	4.65
1,591	ARROWHEAD RD	NARRAGANSETT	516	75	63	104	11	768	4.04	No	No	Local	0.60	4.64
1,592	GROVE AVE	WARWICK	510	40	71	62	50	733	4.04	No	No	Local	0.60	4.64
1,593	DALE AVE	WARWICK	78	4	8	11	6	107	4.04	No	No	Local	0.60	4.64
1,594	RAMSAY ST	EAST PROVIDENCE		435	446			881	4.04	No	No	Local	0.60	4.64
1,595	NORTH LN	BRISTOL	201	7	20	20	30	277	4.04	No	No	Local	0.60	4.64
1,596	MAPLE AVE	NARRAGANSETT	744	72	188	79		1,083	4.04	No	No	Local	0.60	4.64
1,597	MORTON DR	WARWICK	210	33	27	23	23	316	4.04	No	No	Local	0.60	4.64
1,598	TOUISSET RD	WARREN	70	422	372	342	657	1,863	2.70	Yes	No	Major Coll.	1.93	4.64
1,599	DARROW DR	WARWICK	203	18	26	22	25	294	4.04	No	No	Local	0.60	4.64
1,600	CRANDALL AVE	WESTERLY	1,390	96	196	210	193	2,085	4.03	No	No	Local	0.60	4.63
1,601	MEADOW CIR	BARRINGTON		180	297	7		484	4.03	No	No	Local	0.60	4.63
1,602	TORRY RD	SOUTH KINGSTOWN		28	61	44	34	168	1.83	Yes	No	Minor Art.	2.80	4.63
1,603	CIRCLE DR	NORTH KINGSTOWN	150	320	349	107		926	4.03	No	No	Local	0.60	4.63
1,604	BEACH RD	BRISTOL	160	23	23	17	17	241	4.03	No	No	Local	0.60	4.63

State Rank	NAME	Municipality	No SLR	1 Foot of SLR	3 Feet of SLR	5 Feet of SLR	7 Feet of SLR	Total Linear Feet	Hazard Score	Evac. Route	Intermodal Facility	Functional Classification	System Score	Vul. Score
1,605	OAKWOOD RD	WESTERLY	461	9	30	56	84	639	4.02	No	No	Local	0.60	4.62
1,606	BENSON AVE	WESTERLY	1,471	168	182	202	251	2,275	4.02	No	No	Local	0.60	4.62
1,607	EXIT 2	PROVIDENCE	1,009	179	146	140	162	1,635	2.65	No	No	Interstate	1.97	4.62
1,608	WARREN AVE	EAST PROVIDENCE	297	185	236	818	187	1,724	2.61	No	No	Minor Art.	2.01	4.62
1,609	UNNAMED_1	PROVIDENCE	423	20	62	71	28	604	4.02	No	No	Local	0.60	4.62
1,610	MONROE AVE	BRISTOL	850	43	138	98	88	1,218	4.01	No	No	Local	0.60	4.61
1,611	HARBOUR RD	BARRINGTON	347	59	89	36		531	4.01	No	No	Local	0.60	4.61
1,612	POND ST	SOUTH KINGSTOWN	443	274	152	130	389	1,388	3.24	Yes	No	Minor Coll.	1.37	4.61
1,613	JOHNSON AVE	NORTH KINGSTOWN	546	55	173	33		807	4.00	No	No	Local	0.60	4.60
1,614	WILLIAMS AVE	WESTERLY	463	20	41	67	73	663	4.00	No	No	Local	0.60	4.60
1,615	EDMOND LN	TIVERTON	319	46	36	46	36	483	4.00	No	No	Local	0.60	4.60
1,616	GARFIELD AVE	BRISTOL	496	25	70	55	68	715	4.00	No	No	Local	0.60	4.60
1,617	FORD LN	WARWICK		290	239			529	4.00	No	No	Local	0.60	4.60
1,618	MASON RD	BARRINGTON	26	346	669			1,042	4.00	No	No	Local	0.60	4.60
1,619	SOUTH FERRY RD	NARRAGANSETT	51	7	13	13	10	93	3.40	No	No	Major Coll.	1.20	4.60
1,620	HARBORVIEW CT	NEWPORT	272	17	33	34	39	395	4.00	No	No	Local	0.60	4.60
1,621	BONNET SHORES RD	NARRAGANSETT	197	33	66	89	82	466	3.12	No	No	Major Coll.	1.48	4.60
1,622	BAY VIEW DR	JAMESTOWN	722	42	114	100	69	1,047	4.00	No	No	Local	0.60	4.60
1,623	CONSTITUTION ST	BRISTOL	347	27	59	76	106	615	3.56	No	No	Minor Coll.	1.03	4.60
1,624	KENYON FARM RD	NARRAGANSETT	2,121	50	269	474	317	3,230	4.00	No	No	Local	0.60	4.60
1,625	BAKER RD	PORTSMOUTH	96	251	706			1,053	3.99	No	No	Local	0.60	4.59
1,626	COLLEGE ST	WARWICK	345	33	48	44	41	511	3.99	No	No	Local	0.60	4.59
1,627	BAY RD	BARRINGTON	319	33	63	56	53	525	3.71	No	No	Minor Coll.	0.88	4.59
1,628	RIVERSIDE AVE	WARWICK	301	41	38	37	39	455	3.99	No	No	Local	0.60	4.59
1,629	ORCHARD AV	BARRINGTON	733	54	208	201		1,196	3.99	No	No	Local	0.60	4.59
1,630	TWELFTH AVE	WARWICK	188	47	67			303	3.99	No	No	Local	0.60	4.59
1,631	HILTON AVE	EAST PROVIDENCE		509	513	547		1,569	3.99	No	No	Local	0.60	4.59
1,632	CROWFIELD RD	NORTH KINGSTOWN	151	11	19	13	18	212	3.98	No	No	Local	0.60	4.58
1,633	ASYLUM RD	BRISTOL	1,527	23	47	262	643	2,501	3.66	No	No	Local	0.93	4.58
1,634	WACO RD	WARWICK	73	184	168	22		447	3.98	No	No	Local	0.60	4.58
1,635	ELLIS ST	BARRINGTON		266	566			832	3.98	No	No	Local	0.60	4.58
1,636	LYNDON ST	WARREN	511	100	283	150	47	1,090	3.98	No	No	Local	0.60	4.58
1,637	SCHOOL ST	WESTERLY	101	16	30	26	33	207	3.38	No	No	Major Coll.	1.20	4.58
1,638	LONGFELLOW RD	JAMESTOWN	296	19	39	43	37	434	3.98	No	No	Local	0.60	4.58
1,639	MASSASOIT AVE	PORTSMOUTH	627	13	187	105	92	1,024	3.98	No	No	Local	0.60	4.58
1,640	TUNIPER LN S	LITTLE COMPTON	463	118	249	155	38	1,023	3.97	No	No	Local	0.60	4.57
1,641	PIERCE STREET LN	WESTERLY	132	46	46			224	3.97	No	No	Local	0.60	4.57
1,642	EASTNOR RD	NEWPORT	358	112	250	93	56	869	3.97	No	No	Local	0.60	4.57
1,643	PENDER AVE	WARWICK	429	38	79	52	41	640	3.97	No	No	Local	0.60	4.57
1,644	ALDRICH AVE	WARWICK	162	8	20	19	21	230	3.96	No	No	Local	0.60	4.56
1,645	ASQAH DR	NORTH KINGSTOWN	876	211	199	180	169	1,635	3.96	No	No	Local	0.60	4.56
1,646	TADDY AVE	WARREN	409	56	49	43	72	629	3.95	No	No	Local	0.60	4.55
1,647	QUAKER AVE	TIVERTON	143	9	19	18	15	204	3.95	No	No	Local	0.60	4.55
1,648	LENOX CT	NORTH KINGSTOWN	50	203	593			846	3.95	No	No	Local	0.60	4.55
1,649	ARNOLD AVE	NARRAGANSETT	360	33	295	62		750	3.95	No	No	Local	0.60	4.55
1,650	OPPER AVE	WARWICK	300	114	487	89		989	3.95	No	No	Local	0.60	4.55
1,651	GIBBONS AVE	WARWICK	109	221	561	40		930	3.95	No	No	Local	0.60	4.55
1,652	LIGHTHOUSE RD	WESTERLY	637	302	130	108	166	1,344	3.95	No	No	Local	0.60	4.55
1,653	CLYDE AVE	WARWICK	131	10	17	13	17	187	3.94	No	No	Local	0.60	4.54
1,654	WINTER HARBOR AVE	EAST PROVIDENCE	100	58	181			339	3.94	No	No	Local	0.60	4.54
1,655	MARGIN ST	WESTERLY	1,235	270	481	370	198	2,554	3.94	No	No	Local	0.60	4.54
1,656	GOOSE ISLAND RD	NARRAGANSETT	648	111	138	102	90	1,089	3.94	No	No	Local	0.60	4.54
1,657	FARIA WAY	TIVERTON	516	36	148	71		771	3.94	No	No	Local	0.60	4.54
1,658	RAYNHAM AVE	PORTSMOUTH	369	20	33	37	87	546	3.93	No	No	Local	0.60	4.53
1,659	POST RD	CHARLESTOWN				657	2,073	2,730	1.50	No	No	Principal Art.	3.03	4.53
1,660	CRANSTON CIR	NORTH KINGSTOWN	649	53	50	36	191	979	3.93	No	No	Local	0.60	4.53
1,661	OLD SUCCOTASH RD	SOUTH KINGSTOWN	232	111	38	50	63	495	3.93	No	No	Local	0.60	4.53
1,662	WHIPPLE AVE	WARWICK	909	94	226	302	43	1,573	3.93	No	No	Local	0.60	4.53
1,663	OCEAN VIEW DR	SOUTH KINGSTOWN	389	62	170	102		723	3.92	No	No	Local	0.60	4.52
1,664	HAROLD ST	BARRINGTON	202	49	294	32		577	3.92	No	No	Local	0.60	4.52
1,665	CAROUSEL DR E	EAST PROVIDENCE		228	598			826	3.91	No	No	Local	0.60	4.51
1,666	PIERCE ST	WESTERLY	164	199	206	62	40	672	3.91	No	No	Local	0.60	4.51
1,667	TOWN WAY	LITTLE COMPTON	227	17	30	33	37	343	3.91	No	No	Local	0.60	4.51
1,668	DUKE ST	EAST GREENWICH	437	190	279	102	99	1,107	3.71	No	No	Local	0.80	4.51
1,669	POPLAR AVE	NORTH KINGSTOWN	338	23	89	60		511	3.91	No	No	Local	0.60	4.51
1,670	NORTHUP ST	WARWICK	538	164	377	856	108	2,044	3.91	No	No	Local	0.60	4.51
1,671	SESH DR	TIVERTON	285	125	145	126		681	3.91	No	No	Local	0.60	4.51
1,672	DUNES RD	NARRAGANSETT	588	23	54	152	59	876	3.90	No	No	Local	0.60	4.50
1,673	EXIT 18	PROVIDENCE					12	12	1.50	No	No	Interstate	3.00	4.50
1,674	OFF RAMP BORDEN ST/EDDY ST	PROVIDENCE					312	312	1.50	No	No	Interstate	3.00	4.50
1,675	ON RAMP I-95 S	WARWICK					396	396	1.50	No	No	Interstate	3.00	4.50
1,676	SILVER ST	EAST PROVIDENCE	167	9	26	30	12	244	3.90	No	No	Local	0.60	4.50
1,677	FATIMA DR	BRISTOL	216	33	73	79	56	458	3.30	No	No	Major Coll.	1.20	4.50

State Rank	NAME	Municipality	No SLR	1 Foot of SLR	3 Feet of SLR	5 Feet of SLR	7 Feet of SLR	Total Linear Feet	Hazard Score	Evac. Route	Intermodal Facility	Functional Classification	System Score	Vul. Score
1,678	SPRING GREEN RD	WARWICK		83	182	91	91	446	2.37	No	Yes	Major Coll.	2.12	4.50
1,679	MAPLE ST	WARREN	478	26	89	69	59	721	3.89	No	No	Local	0.60	4.49
1,680	APPLE TREE LN	BARRINGTON	350	134	230	110		824	3.89	No	No	Local	0.60	4.49
1,681	BLACKSTONE ST	PROVIDENCE	197	80	70	64	64	475	3.29	No	Yes	Major Coll.	1.20	4.49
1,682	GORDON AVE	WARWICK	838	165	371	1,013	162	2,550	3.89	No	No	Local	0.60	4.49
1,683	NICHOLS AVE	NARRAGANSETT	219	42	81	14		355	3.89	No	No	Local	0.60	4.49
1,684	BENSON AVE	WARWICK	211	16	33	33	30	323	3.89	No	No	Local	0.60	4.49
1,685	BEACH ST	NORTH KINGSTOWN	1,210	46	235	292	279	2,062	3.71	No	No	Minor Coll.	0.78	4.49
1,686	SAN MIGUEL DR	BRISTOL	332	23	67	43	40	506	3.89	No	No	Local	0.60	4.49
1,687	MIDLAND RD	CHARLESTOWN	1,395	84	259	346	181	2,265	3.89	No	No	Local	0.60	4.49
1,688	SHADY COVE RD	NORTH KINGSTOWN	992	141	223	415		1,772	3.89	No	No	Local	0.60	4.49
1,689	ALHAMBRA CIR	CRANSTON			417	114	72	603	2.88	Yes	No	Local	1.60	4.48
1,690	TIM HEALEY WAY	PAWTUCKET	596	98	246	115	109	1,164	3.88	No	No	Local	0.60	4.48
1,691	BOLSTER AVE	WARWICK	84	52	194			331	3.88	No	No	Local	0.60	4.48
1,692	COMMUNITY DR	SOUTH KINGSTOWN	777	139	212	190	125	1,443	3.88	No	No	Local	0.60	4.48
1,693	BAYCLIFF DR	WARWICK	307	484	314	252	70	1,426	3.88	No	No	Local	0.60	4.48
1,694	THERIEN RD	PORTSMOUTH	499	96	265	142		1,002	3.88	No	No	Local	0.60	4.48
1,695	BEACH RD	EAST PROVIDENCE	173	11	28	21	22	255	3.88	No	No	Local	0.60	4.48
1,696	PINEHURST AVE	WARWICK	347	177	446	971	23	1,965	3.88	No	No	Local	0.60	4.48
1,697	WEEDEN LN	JAMESTOWN	154	59	213	144	112	683	2.88	No	Yes	Local	1.60	4.48
1,698	MILTON RD	LITTLE COMPTON	138	244	140	69	60	651	3.88	No	No	Local	0.60	4.48
1,699	PARKER AVE	WARREN	257	13	33	36	39	378	3.87	No	No	Local	0.60	4.47
1,700	SUNSET DR	CHARLESTOWN	1,085	126	694	204	260	2,369	3.87	No	No	Local	0.60	4.47
1,701	STANHOPE DR	BARRINGTON	536	53	102	89	56	835	3.87	No	No	Local	0.60	4.47
1,702	TIFFANY AVE	WARWICK	570	234	133	156	93	1,186	3.87	No	No	Local	0.60	4.47
1,703	DANIEL ST	NEWPORT	288	99	121			508	3.87	No	No	Local	0.60	4.47
1,704	SPRINGCOVE RD	NARRAGANSETT	90	7	10	13	13	132	3.87	No	No	Local	0.60	4.47
1,705	OXFORD ST	WESTERLY	176	33	30	23	26	288	3.87	No	No	Local	0.60	4.47
1,706	UNNAMED_163	NEWPORT	205	16	30	31	35	317	3.86	No	No	Local	0.60	4.46
1,707	HIGH HILL RD	TIVERTON	650	116	215	149	116	1,245	3.86	No	No	Local	0.60	4.46
1,708	NIANTIC AVE	WESTERLY	785	48	56	292	440	1,620	3.25	No	No	Major Coll.	1.20	4.45
1,709	REMINGTON ST	WARWICK	175	10	23	26	26	261	3.85	No	No	Local	0.60	4.45
1,710	SCHOOL ST	WARREN	230	70	102			402	3.85	No	No	Local	0.60	4.45
1,711	PROSPECT RD	SOUTH KINGSTOWN	1,809	287	282	330	593	3,302	3.85	No	No	Local	0.60	4.45
1,712	BEACH ST	WARREN	344	117	86	63	76	686	3.85	No	No	Local	0.60	4.45
1,713	SPRING GARDEN ST	WARWICK	161	10	20	23	26	240	3.85	No	No	Local	0.60	4.45
1,714	ROOSEVELT AVE EXT	PAWTUCKET	314	30	222	351	214	1,131	2.85	No	Yes	Local	1.60	4.45
1,715	SUMMIT RD	PORTSMOUTH	197	13	21	34	28	294	3.85	No	No	Local	0.60	4.45
1,716	VAN ZANDT AVE	WARWICK	343	28	60	63	42	535	3.85	No	No	Local	0.60	4.45
1,717	THULE COVE RD	NARRAGANSETT		445	723	112		1,281	3.85	No	No	Local	0.60	4.45
1,718	COVE ST	SOUTH KINGSTOWN	503	56	108	131		798	3.85	No	No	Local	0.60	4.45
1,719	LAWNDALE DR	WARWICK	394	127	705	100		1,325	3.84	No	No	Local	0.60	4.44
1,720	SOMERSET RD	WARWICK	227	86	190			503	3.84	No	No	Local	0.60	4.44
1,721	STRAWBERRY DR	BARRINGTON	486	46	79	79	76	765	3.84	No	No	Local	0.60	4.44
1,722	SWEET MEADOW DR	WARWICK	176	118	242	33		568	3.84	No	No	Local	0.60	4.44
1,723	LAWN AVE	WARWICK	138	7	16	23	23	207	3.84	No	No	Local	0.60	4.44
1,724	OLD WEST BEACH RD	CHARLESTOWN	662	23	42	137	149	1,013	3.83	No	No	Local	0.60	4.43
1,725	WELDON'S WAY	NEW SHOREHAM		361	67	47	67	542	3.83	No	No	Local	0.60	4.43
1,726	HIGH ST	NARRAGANSETT		223	262	75		560	3.83	No	No	Local	0.60	4.43
1,727	MANNING DR	BARRINGTON	838	49	375	284		1,546	3.83	No	No	Local	0.60	4.43
1,728	BELLMAN AVE	WARWICK	715	312	306	179	1,141	2,653	3.01	No	Yes	Local	1.42	4.43
1,729	CHAPIN AVE	WARWICK	162	17	28	28	24	258	3.82	No	No	Local	0.60	4.42
1,730	WILLOW ST	NEWPORT	536	115	178	152		981	3.82	No	No	Local	0.60	4.42
1,731	SEA BREEZE DR	CHARLESTOWN	1,264	286	433	338	326	2,648	3.82	No	No	Local	0.60	4.42
1,732	CHURCH ST	WARREN	351	30	63	59	53	556	3.82	No	No	Local	0.60	4.42
1,733	CLIFF RD	PORTSMOUTH	1,306	282	941	794	575	3,897	3.82	No	No	Local	0.60	4.42
1,734	MICHIGAN AVE	PROVIDENCE	182	159	82	45	48	517	3.81	No	No	Local	0.60	4.41
1,735	ANAWAN AVE	BRISTOL	571	99	119	79	81	949	3.81	No	No	Local	0.60	4.41
1,736	GIBBS LN	BARRINGTON	43	172	608			823	3.81	No	No	Local	0.60	4.41
1,737	LARKIN RD	WESTERLY	64	17	24	23	22	150	3.21	No	No	Major Coll.	1.20	4.41
1,738	HARBOR RD	PORTSMOUTH	317	54	135	21		527	3.81	No	No	Local	0.60	4.41
1,739	CARNEGIE HEIGHTS DR	PORTSMOUTH	445	45	87	64	72	713	3.81	No	No	Local	0.60	4.41
1,740	CROSSWAYS ST	BARRINGTON	313	67	186	70		635	3.81	No	No	Local	0.60	4.41
1,741	ALDEN AVE	WARWICK	252	17	61	34	34	398	3.81	No	No	Local	0.60	4.41
1,742	OLD PIER RD	PORTSMOUTH	397	42	67	70	63	640	3.81	No	No	Local	0.60	4.41
1,743	BAKER ST	WARREN	337	30	56	53	62	538	3.80	No	No	Local	0.60	4.40
1,744	POND VIEW AVE	WESTERLY	217	29	39	35	35	355	3.80	No	No	Local	0.60	4.40
1,745	CANOPIUS AVE	NARRAGANSETT	223	92	5	13	86	420	3.80	No	No	Local	0.60	4.40
1,746	HALSEY ST	NEWPORT	174	333	223	126	71	928	3.80	No	No	Local	0.60	4.40
1,747	WHEATON ST	WARREN	550	36	76	100	107	869	3.80	No	No	Local	0.60	4.40
1,748	ANCHORAGE RD	NARRAGANSETT	804	75	154	164	92	1,290	3.80	No	No	Local	0.60	4.40
1,749	SPRAY ROCK RD	WESTERLY	355	30	408	532	60	1,385	3.80	No	No	Local	0.60	4.40
1,750	FAIRWAY DR	BARRINGTON	780	49	117	121	164	1,231	3.80	No	No	Local	0.60	4.40

State Rank	NAME	Municipality	No SLR	1 Foot of SLR	3 Feet of SLR	5 Feet of SLR	7 Feet of SLR	Total Linear Feet	Hazard Score	Evac. Route	Intermodal Facility	Functional Classification	System Score	Vul. Score
1,751	NAYATT POINT RD	BARRINGTON	150	18	27	24	26	244	3.79	No	No	Local	0.60	4.39
1,752	HOUSTON AVE	NARRAGANSETT	368	17	40	50	101	576	3.79	No	No	Local	0.60	4.39
1,753	DENVER AVE	WARREN	646	40	98	95	144	1,022	3.79	No	No	Local	0.60	4.39
1,754	ROCK AVE	WARWICK	331	34	63	54	54	536	3.79	No	No	Local	0.60	4.39
1,755	RUGGLES AVE	NEWPORT			346	370	290	1,006	2.19	Yes	No	Major Coll.	2.20	4.39
1,756	SMITH ST	NORTH KINGSTOWN				845	158	1,003	3.18	No	No	Major Coll.	1.20	4.38
1,757	WOOD HILL RD	NARRAGANSETT	384	23	37	51	114	608	3.78	No	No	Local	0.60	4.38
1,758	PARKWAY AVE	CRANSTON	73	16	26	26	82	224	2.78	Yes	No	Local	1.60	4.38
1,759	CUSHING RD	NEWPORT	702	33	62	174	135	1,106	3.78	No	No	Local	0.60	4.38
1,760	E VIEW ST	WARWICK	152	16	26	26	26	247	3.78	No	No	Local	0.60	4.38
1,761	JOHN ST	BRISTOL	206	10	38	31	31	316	3.78	No	No	Local	0.60	4.38
1,762	PRISCILLA AVE	WARWICK	213	20	37	41	34	345	3.78	No	No	Local	0.60	4.38
1,763	SOSOA LN	WESTERLY	355	33	59	70	57	575	3.78	No	No	Local	0.60	4.38
1,764	WENTWORTH AVE	WARWICK	78	488	692	222		1,479	3.77	No	No	Local	0.60	4.37
1,765	CLARK AVE	WESTERLY	1,324	31	122	349	242	2,068	3.77	No	No	Local	0.60	4.37
1,766	CONWAY DR	BARRINGTON	405	50	103	96	14	669	3.77	No	No	Local	0.60	4.37
1,767	EXIT 4	TIVERTON	65	5	10	10	10	100	3.77	No	No	Local	0.60	4.37
1,768	STAPLES AVE	WARWICK	123	18	18	24	23	206	3.77	No	No	Local	0.60	4.37
1,769	DIGHTON AVE	PORTSMOUTH	784	33	59	188	175	1,240	3.77	No	No	Local	0.60	4.37
1,770	PLANTATION LN	NORTH KINGSTOWN	234	23	43	51	31	383	3.76	No	No	Local	0.60	4.36
1,771	OLD COUNTY RD	BARRINGTON	369	50	80	60	56	614	3.76	No	No	Local	0.60	4.36
1,772	PARK AVE	WARWICK	247	35	48	41	42	413	3.76	No	No	Local	0.60	4.36
1,773	BUDDINGTON RD	CHARLESTOWN	172	52	455	36		716	3.76	No	No	Local	0.60	4.36
1,774	EXIT 3	PORTSMOUTH	527	200	124	429		1,280	3.45	No	No	Minor Coll.	0.91	4.36
1,775	CHERRY LN	BARRINGTON	163	16	30	30	30	269	3.75	No	No	Local	0.60	4.35
1,776	COLD SPRING LN	NORTH KINGSTOWN	425	57	302	77	121	983	3.75	No	No	Local	0.60	4.35
1,777	FALES RD	BRISTOL	235	30	53	69	93	480	3.34	No	No	Minor Coll.	1.01	4.35
1,778	CRIFE ST	NORTH KINGSTOWN		34	497	1,092	316	1,940	3.14	No	No	Major Coll.	1.20	4.34
1,779	HOPKINS AVE	NEWPORT	132	9	21	21	23	206	3.74	No	No	Local	0.60	4.34
1,780	VALLY RD	BRISTOL	680	76	126	129	119	1,130	3.74	No	No	Local	0.60	4.34
1,781	BROAD ST	WESTERLY	48	4	149	160	84	445	1.72	No	No	Principal Art.	2.62	4.34
1,782	TORRINGTON DR	WARWICK	505	231	353	207	171	1,468	3.74	No	No	Local	0.60	4.34
1,783	WOLFE RD	NARRAGANSETT	718	57	131	171	97	1,174	3.74	No	No	Local	0.60	4.34
1,784	ANTHONY DR	NORTH KINGSTOWN	277	80	64	60	25	505	3.73	No	No	Local	0.60	4.33
1,785	NORTH HALSEY ST	NEWPORT	501	123	335	266	53	1,277	3.73	No	No	Local	0.60	4.33
1,786	NINIGRET AVE	CHARLESTOWN	470	295	550	220	158	1,693	3.73	No	No	Local	0.60	4.33
1,787	SANDY POINT RD	PORTSMOUTH	132	8	21	27	20	207	3.73	No	No	Minor Coll.	0.60	4.33
1,788	HIGHLAND RD	CHARLESTOWN	641	110	107	322		1,180	3.73	No	No	Local	0.60	4.33
1,789	MAIN CHANNEL	WARWICK	113	171	76	45	41	445	3.73	No	No	Local	0.60	4.33
1,790	SUNSET AVE	WESTERLY	169	10	33	27	26	266	3.73	No	No	Local	0.60	4.33
1,791	SILVER LAKE AVE	SOUTH KINGSTOWN	349	37	60	60	77	582	3.72	No	No	Local	0.60	4.32
1,792	WATSON AVE	BARRINGTON	258	37	67	47	31	439	3.72	No	No	Local	0.60	4.32
1,793	LANDON RD	WARWICK	222	26	46	39	39	372	3.72	No	No	Local	0.60	4.32
1,794	MANSFIELD AVE	PORTSMOUTH	216	29	100	21		367	3.72	No	No	Local	0.60	4.32
1,795	CATAMARAN ST	JAMESTOWN	175	66	94			334	3.72	No	No	Local	0.60	4.32
1,796	JACKSON RD	NEWPORT	174	13	28	29	29	274	3.72	No	No	Local	0.60	4.32
1,797	TERRE MAR DR	NORTH KINGSTOWN	784	60	455	516	351	2,165	3.72	No	No	Local	0.60	4.32
1,798	SACHEM RD	EAST PROVIDENCE		180	526	524		1,231	3.72	No	No	Local	0.60	4.32
1,799	CEDAR RD	CHARLESTOWN	1,280	27	68	353	315	2,044	3.72	No	No	Local	0.60	4.32
1,800	COPODANNO DR	NEWPORT	639	51	132	113	121	1,055	3.71	No	No	Local	0.60	4.31
1,801	UNNAMED_24	NEWPORT	100	25	56			180	3.71	No	No	Local	0.60	4.31
1,802	BELVER AVE	NORTH KINGSTOWN	840	261	404	329	273	2,108	3.71	No	No	Local	0.60	4.31
1,803	TWEED ST	WARWICK	251	50	71	71		442	3.71	No	No	Local	0.60	4.31
1,804	ARNOLD AVE	CRANSTON	119	8	24	20	17	188	3.71	No	No	Local	0.60	4.31
1,805	NEPTUNE ST	WARWICK	139	12	23	21	25	221	3.71	No	No	Local	0.60	4.31
1,806	THIRTEENTH AVE	WARWICK	142	33	53	28		256	3.71	No	No	Local	0.60	4.31
1,807	COLUMBUS AVE	NEWPORT	121	17	27	23	20	208	3.70	No	No	Local	0.60	4.30
1,808	TOWN DOCK RD	CHARLESTOWN	392	85	117	55	52	701	3.70	No	No	Local	0.60	4.30
1,809	PAYTON AVE	WARWICK	210	32	41	27	52	363	3.70	No	No	Local	0.60	4.30
1,810	SOUTH PIER RD	NARRAGANSETT				12	67	79	1.50	Yes	No	Minor Art.	2.80	4.30
1,811	CRAIG ST	CHARLESTOWN	133	17	27	551		727	3.70	No	No	Local	0.60	4.30
1,812	AQUIDNECK AVE	PORTSMOUTH		488	335	122	83	1,028	3.70	No	No	Local	0.60	4.30
1,813	BRINTON AVE	WARWICK	176	10	31	31	31	280	3.70	No	No	Local	0.60	4.30
1,814	STATION ST	WARWICK	291	36	77	93		496	3.70	No	No	Local	0.60	4.30
1,815	VIA ROMA RD	WESTERLY	338	101	227	109	48	823	3.70	No	No	Local	0.60	4.30
1,816	SURF AVE	WARWICK	146	14	28	25	20	233	3.69	No	No	Local	0.60	4.29
1,817	PIERCE AVE	JAMESTOWN	306	37	47	76	56	522	3.69	No	No	Local	0.60	4.29
1,818	UNNAMED_12	PORTSMOUTH	152	15	31	46		243	3.69	No	No	Local	0.60	4.29
1,819	MARION DR	CHARLESTOWN	191	92	558	59		900	3.69	No	No	Local	0.60	4.29
1,820	RICHARD SMITH DR	NORTH KINGSTOWN	658	78	240	156	213	1,345	3.69	No	No	Local	0.60	4.29
1,821	PAUL AVE	WARWICK	53	4	7	14	7	85	3.68	No	No	Local	0.60	4.28
1,822	KING PHILLIP RD	NARRAGANSETT	203	20	39	39	43	345	3.68	No	No	Local	0.60	4.28
1,823	STARR DR W	NARRAGANSETT	131	13	26	20	20	210	3.68	No	No	Local	0.60	4.28

State Rank	NAME	Municipality	No SLR	1 Foot of SLR	3 Feet of SLR	5 Feet of SLR	7 Feet of SLR	Total Linear Feet	Hazard Score	Evac. Route	Intermodal Facility	Functional Classification	System Score	Vul. Score
1,824	LAKE SHORE DR	WARWICK	889	347	564	649	651	3,100	3.68	No	No	Local	0.60	4.28
1,825	EMERSON RD	JAMESTOWN	483	53	127	110	53	825	3.68	No	No	Local	0.60	4.28
1,826	BROOKSIDE DR	CHARLESTOWN	225	27	57	44	34	387	3.67	No	No	Local	0.60	4.27
1,827	LOVELAND ST	BRISTOL	91	10	16	16	13	147	3.67	No	No	Local	0.60	4.27
1,828	KINGFISHER RD	SOUTH KINGSTOWN	285	130	165	89		668	3.67	No	No	Local	0.60	4.27
1,829	STILLMAN AVE	WESTERLY	92	43	54			189	3.66	No	No	Local	0.60	4.26
1,830	LAGOON AVE	CHARLESTOWN	136	47	41	27	13	264	3.66	No	No	Local	0.60	4.26
1,831	BORDEN ST	EAST PROVIDENCE	167	16	36	33	33	285	3.66	No	No	Local	0.60	4.26
1,832	WALCOTT AVE	JAMESTOWN	17	17	31	31	27	123	2.06	Yes	No	Major Coll.	2.20	4.26
1,833	NEWPORT AVE	NORTH KINGSTOWN	477	37	76	185	33	808	3.66	No	No	Local	0.60	4.26
1,834	CLIFF AVE	PORTSMOUTH	557	42	330	574	246	1,750	3.66	No	No	Local	0.60	4.26
1,835	PARK LN	CHARLESTOWN	306	74	692	810	1,090	2,973	3.65	No	No	Local	0.60	4.25
1,836	CHEPIWANOXET WAY	WARWICK	383	40	83	73	80	659	3.65	No	No	Local	0.60	4.25
1,837	LINCOLN RD	CHARLESTOWN	282	26	44	49	82	483	3.65	No	No	Local	0.60	4.25
1,838	EASTON AVE	PORTSMOUTH	431	234	324	376	18	1,383	3.65	No	No	Local	0.60	4.25
1,839	DIVISION ST	WARWICK	116	13	23	20	17	189	3.65	No	No	Local	0.60	4.25
1,840	VALLEY ST	EAST PROVIDENCE	42	427	695	559	178	1,901	3.65	No	No	Minor Coll.	0.60	4.25
1,841	HARBOUR TER	CRANSTON	92	7	17	17	17	151	3.65	No	No	Local	0.60	4.25
1,842	RIGGS RD	NEWPORT	214	426	205	294	40	1,179	3.65	No	No	Local	0.60	4.25
1,843	BUENA VISTA DR	NORTH KINGSTOWN	612	86	514	914	208	2,333	3.65	No	No	Local	0.60	4.25
1,844	UNNAMED_8	PORTSMOUTH	1,070	82	86	124	461	1,824	3.64	No	No	Local	0.60	4.24
1,845	HENRY ST	WARWICK	73	86	41			200	3.64	No	No	Local	0.60	4.24
1,846	INDIGO POINT	SOUTH KINGSTOWN	1,012	211	358	386	365	2,332	3.64	No	No	Local	0.60	4.24
1,847	WILLOW LN	PORTSMOUTH	215	23	53	43	40	374	3.64	No	No	Local	0.60	4.24
1,848	OAKHURST AVE	WARWICK	468	89	266	856	128	1,807	3.64	No	No	Local	0.60	4.24
1,849	SEAVIEW AVE	NORTH KINGSTOWN	197	87	300	37		622	3.64	No	No	Local	0.60	4.24
1,850	JENNYS LN	BARRINGTON	796	46	112	162	234	1,350	3.63	No	No	Local	0.60	4.23
1,851	CADY AVE	WARWICK	459	41	111	55	125	791	3.63	No	No	Local	0.60	4.23
1,852	JONES RD	NORTH KINGSTOWN	516	85	210	522	824	2,157	3.03	No	No	Major Coll.	1.20	4.23
1,853	BULLOCKS POINT AVE	EAST PROVIDENCE	651	320	607	1,274	508	3,360	3.63	No	No	Local	0.60	4.23
1,854	MOSHER DR	BARRINGTON	422	47	113	90	67	738	3.63	No	No	Local	0.60	4.23
1,855	SACHEM ST	WARREN	205	17	33	53	46	354	3.62	No	No	Local	0.60	4.22
1,856	HOWIE AVE	WARWICK	306	30	46	59	92	533	3.62	No	No	Local	0.60	4.22
1,857	ELM DR	NORTH KINGSTOWN	405	132	331	202	128	1,198	3.62	No	No	Local	0.60	4.22
1,858	CONANICUS RD	NARRAGANSETT	217	66	561	66	39	948	3.62	No	No	Local	0.60	4.22
1,859	STUMPY POINT LN	CHARLESTOWN	378	15	25	32	174	624	3.62	No	No	Local	0.60	4.22
1,860	ROCKY HOLLOW RD	EAST GREENWICH	72	7	14	11	14	119	3.62	No	No	Local	0.60	4.22
1,861	EMMONS AVE	WARWICK	180	17	38	35	44	312	3.62	No	No	Local	0.60	4.22
1,862	BURBANK AVE	NARRAGANSETT	209	66	63	40	31	409	3.61	No	No	Local	0.60	4.21
1,863	BLISS MINE RD	NEWPORT	361	39	89	72	75	637	3.61	No	No	Local	0.60	4.21
1,864	BRIGGS RD	SOUTH KINGSTOWN	336	24	76	61	84	581	3.61	No	No	Local	0.60	4.21
1,865	BEACH RD	PORTSMOUTH	635	101	146	220	120	1,222	3.61	No	No	Local	0.60	4.21
1,866	NAUSAUKET RD	WARWICK	92	40	83	66	82	364	2.61	Yes	No	Local	1.60	4.21
1,867	MADISON AVE	PORTSMOUTH	68	7	14	14	10	112	3.60	No	No	Local	0.60	4.20
1,868	KNOWLES CT	JAMESTOWN	240	26	53	56	50	425	3.60	No	No	Local	0.60	4.20
1,869	PEQUOT DR	CHARLESTOWN	984	125	292	207	444	2,051	3.60	No	No	Local	0.60	4.20
1,870	CODDINGTON ST	NEWPORT	183	22	28	49	44	327	3.60	No	No	Local	0.60	4.20
1,871	OFF RAMP SALT POND RD	SOUTH KINGSTOWN			47	46	116	209	1.50	No	No	Freeways	2.70	4.20
1,872	ON RAMP RI-138 E	NORTH KINGSTOWN				368	191	559	1.50	No	No	Freeways	2.70	4.20
1,873	OFF RAMP POND ST	SOUTH KINGSTOWN					81	81	1.50	No	No	Freeways	2.70	4.20
1,874	ON RAMP US-1 N	SOUTH KINGSTOWN					97	97	1.50	No	No	Freeways	2.70	4.20
1,875	ON RAMP US-1 S	SOUTH KINGSTOWN			89	41	134	264	1.50	No	No	Freeways	2.70	4.20
1,876	BUTLER ST	NEWPORT	233	31	58	51	44	417	3.60	No	No	Local	0.60	4.20
1,877	ANGELL ST	PROVIDENCE	124	13	20	23	27	207	3.60	No	No	Local	0.60	4.20
1,878	EAST SHORE RD	NARRAGANSETT	1,173	76	551	335	421	2,556	3.60	No	No	Local	0.60	4.20
1,879	SALT POND RD	SOUTH KINGSTOWN	541	195	425	503	511	2,174	2.85	No	No	Major Coll.	1.35	4.20
1,880	THIRD ST	BARRINGTON	539	85	296	187	158	1,265	3.59	No	No	Local	0.60	4.19
1,881	BAY RD	PORTSMOUTH	70	358	622	517	238	1,805	3.59	No	No	Local	0.60	4.19
1,882	BISSELL AVE	NORTH KINGSTOWN	366	13	37	69	129	615	3.58	No	No	Local	0.60	4.18
1,883	WARREN AVE	WARREN	447	98	148	153		846	3.58	No	No	Local	0.60	4.18
1,884	PLANET AVE	EAST PROVIDENCE	241	91	681	134		1,147	3.58	No	No	Local	0.60	4.18
1,885	SHERBURNE ST	PROVIDENCE	171	38	51	64		324	3.58	No	No	Local	0.60	4.18
1,886	JOHN ST	WARWICK	587	137	594	354	128	1,800	3.57	No	No	Local	0.60	4.17
1,887	SUNDERLAND HTS	TIVERTON	93	8	19	20	18	158	3.57	No	No	Local	0.60	4.17
1,888	CALEF AVE	NARRAGANSETT	97	22	1,267	900		2,286	3.56	No	No	Local	0.60	4.16
1,889	WINDSOR RD	CRANSTON	102	14	20	20	17	173	3.56	No	No	Local	0.60	4.16
1,890	CROP ST	EAST GREENWICH	89	13	20	13	16	152	3.56	No	No	Local	0.60	4.16
1,891	EDGEWOOD DR	BARRINGTON	28	204	145	56	46	480	3.56	No	No	Local	0.60	4.16
1,892	MUMFORD RD	NARRAGANSETT	162	25	74	345	112	719	2.36	No	No	Minor Art.	1.80	4.16
1,893	FOXBORO AVE	PORTSMOUTH	401	17	36	700	224	1,377	3.56	No	No	Local	0.60	4.16
1,894	WRIGHT LN	JAMESTOWN	216	30	62	49	39	396	3.55	No	No	Local	0.60	4.15
1,895	RESERVATION RD	LITTLE COMPTON	31	419	746	978	183	2,358	3.55	No	No	Local	0.60	4.15
1,896	GOVERNOR BRADFORD DR	BARRINGTON	404	265	380	225	238	1,511	3.55	No	No	Local	0.60	4.15

State Rank	NAME	Municipality	No SLR	1 Foot of SLR	3 Feet of SLR	5 Feet of SLR	7 Feet of SLR	Total Linear Feet	Hazard Score	Evac. Route	Intermodal Facility	Functional Classification	System Score	Vul. Score
1,897	SHERMAN CT	SOUTH KINGSTOWN	83	17	24	17	17	158	3.55	No	No	Local	0.60	4.15
1,898	NORTH BAPTIST ST	NEWPORT	125	20	36	28	24	233	3.54	No	No	Local	0.60	4.14
1,899	BOYLE ST	WARWICK	121	11	22	26	26	207	3.54	No	No	Local	0.60	4.14
1,900	NORWOOD AVE	PORTSMOUTH	240	30	58	49	63	441	3.54	No	No	Local	0.60	4.14
1,901	HAMILTON AVE	JAMESTOWN	13	26	49	43	46	177	1.94	Yes	No	Major Coll.	2.20	4.14
1,902	OAK GROVE ST	WARWICK	110	10	20	23	26	189	3.54	No	No	Local	0.60	4.14
1,903	LOU AVE	CHARLESTOWN	351	60	93	78	79	661	3.54	No	No	Local	0.60	4.14
1,904	ELLIOT AVE	WARWICK	114	13	306	26		459	3.54	No	No	Local	0.60	4.14
1,905	NOVELTY RD	WARWICK	357	114	126	213		810	3.54	No	No	Local	0.60	4.14
1,906	PINE CONE DR	BARRINGTON	216	184	238	202	82	921	3.54	No	No	Local	0.60	4.14
1,907	MILLER ST	WARREN	350	66	89	89	72	666	3.54	No	No	Local	0.60	4.14
1,908	BAYVIEW AVE	PORTSMOUTH	389	66	487	799	169	1,910	3.53	No	No	Local	0.60	4.13
1,909	MARINE AVE	JAMESTOWN	268	33	67	73	53	493	3.53	No	No	Local	0.60	4.13
1,910	WINTHROP DR	BARRINGTON	332	63	86	69	86	635	3.53	No	No	Local	0.60	4.13
1,911	ASYLUM RD	WARREN	1,139	130	337	399	521	2,526	3.52	No	No	Local	0.60	4.12
1,912	WHITE ROCK RD	WESTERLY			532	843	516	1,891	2.93	No	No	Major Coll.	1.19	4.12
1,913	GOOSE RD	NARRAGANSETT	125	11	28	35	18	217	3.52	No	No	Local	0.60	4.12
1,914	WHAT CHEER RD	NARRAGANSETT	82	102	56	39	39	319	3.52	No	No	Local	0.60	4.12
1,915	HOLDEN RD	SOUTH KINGSTOWN	418	56	92	86	128	780	3.52	No	No	Local	0.60	4.12
1,916	NORTH COVE CIR	NORTH KINGSTOWN	195	27	64	78		364	3.52	No	No	Local	0.60	4.12
1,917	FORT AVE	CRANSTON	675	89	203	202	289	1,458	3.52	No	No	Local	0.60	4.12
1,918	PLIMPTON RD	WESTERLY	95	11	17	21	21	164	3.52	No	No	Local	0.60	4.12
1,919	ARMSTRONG AVE	WARWICK	330	120	165	90	77	781	3.51	No	No	Local	0.60	4.11
1,920	AVENUE J	NEWPORT	147	22	33	37	39	278	3.51	No	No	Local	0.60	4.11
1,921	CLAM SHELL RD	BRISTOL	740	73	89	543	457	1,902	3.51	No	No	Local	0.60	4.11
1,922	CHAPMAN LN	BARRINGTON	450	65	92	118	125	850	3.51	No	No	Local	0.60	4.11
1,923	ISLINGTON AVE	PORTSMOUTH	234	13	317	511	142	1,218	3.51	No	No	Local	0.60	4.11
1,924	RAPHAEL AVE	PORTSMOUTH	268	31	54	97	49	499	3.51	No	No	Local	0.60	4.11
1,925	RIVERSIDE CT	NARRAGANSETT	136	26	49	43	10	264	3.50	No	No	Local	0.60	4.10
1,926	POKANOKET AVE	EAST PROVIDENCE	49	73	289			411	3.50	No	No	Local	0.60	4.10
1,927	WILDERNESS DR	NARRAGANSETT			173	538		711	3.50	No	No	Local	0.60	4.10
1,928	GRASSLAND WAY	WESTERLY		97	300			397	3.50	No	No	Local	0.60	4.10
1,929	ELIZABETH RD	BARRINGTON			172	500		672	3.50	No	No	Local	0.60	4.10
1,930	HARRIET ST	BARRINGTON		55				55	3.50	No	No	Local	0.60	4.10
1,931	TEED AVE	BARRINGTON		73	590			663	3.50	No	No	Local	0.60	4.10
1,932	WOODMONT CT	BARRINGTON		21	594			614	3.50	No	No	Local	0.60	4.10
1,933	BLUEBERRY LN	CHARLESTOWN					1,113	1,113	3.50	No	No	Local	0.60	4.10
1,934	DALTON ST	CHARLESTOWN			463			463	3.50	No	No	Local	0.60	4.10
1,935	GENWOOD RD	CHARLESTOWN					1,085	1,085	3.50	No	No	Local	0.60	4.10
1,936	UNNAMED_6	CHARLESTOWN	25					25	3.50	No	No	Local	0.60	4.10
1,937	PARK VIEW BLVD	CRANSTON				418	584	1,002	1.50	Yes	Yes	Local	2.60	4.10
1,938	WEINGEROFF BLVD	CRANSTON				295	149	444	1.50	Yes	Yes	Local	2.60	4.10
1,939	ABBOTT ST	EAST PROVIDENCE				1,099		1,099	3.50	No	No	Local	0.60	4.10
1,940	BREEZE WAY	EAST PROVIDENCE				514		514	3.50	No	No	Local	0.60	4.10
1,941	CLIFTON AVE	EAST PROVIDENCE	21	81	353			455	3.50	No	No	Local	0.60	4.10
1,942	HUMPHREY ST	EAST PROVIDENCE				727		727	3.50	No	No	Local	0.60	4.10
1,943	J MEDEIROS WAY	EAST PROVIDENCE				851		851	3.50	No	No	Local	0.60	4.10
1,944	JULIEN AVE	EAST PROVIDENCE				527		527	3.50	No	No	Local	0.60	4.10
1,945	LUTHER AVE	EAST PROVIDENCE				1,030		1,030	3.50	No	No	Local	0.60	4.10
1,946	MARSH ST	EAST PROVIDENCE				516		516	3.50	No	No	Local	0.60	4.10
1,947	PLAZA DR	EAST PROVIDENCE			469			469	3.50	No	No	Local	0.60	4.10
1,948	PRESCOTT AVE	EAST PROVIDENCE					1,267	1,267	3.50	No	No	Local	0.60	4.10
1,949	ROBIN HOOD DR	EAST PROVIDENCE					1,059	1,059	3.50	No	No	Local	0.60	4.10
1,950	ROWENA DR	EAST PROVIDENCE				513		513	3.50	No	No	Local	0.60	4.10
1,951	STATE ST	EAST PROVIDENCE				621		621	3.50	No	No	Local	0.60	4.10
1,952	BAY VIEW DR N	JAMESTOWN	30					30	3.50	No	No	Local	0.60	4.10
1,953	PIER VILLAGE	NARRAGANSETT			334			334	3.50	No	No	Local	0.60	4.10
1,954	MARKET SQ	NEWPORT	42					42	3.50	No	No	Local	0.60	4.10
1,955	UNNAMED_155	NEWPORT	21					21	3.50	No	No	Local	0.60	4.10
1,956	UNNAMED_8	NEWPORT		36	485			521	3.50	No	No	Local	0.60	4.10
1,957	PINE RIVER DR	NORTH KINGSTOWN					1,432	1,432	3.50	No	No	Local	0.60	4.10
1,958	RAM ISLAND RD	SOUTH KINGSTOWN	33					33	3.50	No	No	Local	0.60	4.10
1,959	VISCOUNT RD	WARWICK				650	1,029	1,679	3.50	No	No	Local	0.60	4.10
1,960	ALOHA RD	WESTERLY			351			351	3.50	No	No	Local	0.60	4.10
1,961	REARDON AVE	EAST PROVIDENCE	236	30	62	59	56	443	3.50	No	No	Local	0.60	4.10
1,962	SAINT CLARES WAY	WESTERLY		0	436			436	3.50	No	No	Local	0.60	4.10
1,963	BRANT RD	SOUTH KINGSTOWN		0	221			221	3.50	No	No	Local	0.60	4.10
1,964	BYRON AVE	EAST PROVIDENCE	164	181	327	260		931	3.50	No	No	Local	0.60	4.10
1,965	MILL ST	NEWPORT	61	17	33	30	36	177	2.89	No	No	Major Coll.	1.20	4.09
1,966	BELL RD	NEWPORT	64	104	227	128		524	3.49	No	No	Local	0.60	4.09
1,967	CLARENCE CT	WARWICK	56	10	33			99	3.49	No	No	Local	0.60	4.09
1,968	STEPHANIE CT	WARWICK	288	43	91	67	61	550	3.49	No	No	Local	0.60	4.09
1,969	BETTY HILL RD	NARRAGANSETT	261	14	58	127		460	3.48	No	No	Local	0.60	4.08

State Rank	NAME	Municipality	No SLR	1 Foot of SLR	3 Feet of SLR	5 Feet of SLR	7 Feet of SLR	Total Linear Feet	Hazard Score	Evac. Route	Intermodal Facility	Functional Classification	System Score	Vul. Score
1,970	LAFAYETTE RD	WARWICK		74	680	6		760	3.48	No	No	Local	0.60	4.08
1,971	BERGLUND AVE	SOUTH KINGSTOWN	97	17	27	20	27	189	3.48	No	No	Local	0.60	4.08
1,972	PETEE AVE	NORTH KINGSTOWN	623	68	122	355		1,168	3.48	No	No	Local	0.60	4.08
1,973	MARTEN AVE	NARRAGANSETT	185	17	56	64	24	345	3.48	No	No	Local	0.60	4.08
1,974	UNNAMED_60	NEW SHOREHAM	320	10	135	58	44	567	3.48	No	No	Local	0.60	4.08
1,975	SEABREEZE DR	NORTH KINGSTOWN	896	47	348	702	712	2,705	3.47	No	No	Local	0.60	4.07
1,976	OHIO RD	LITTLE COMPTON	29	103	478	88		697	3.47	No	No	Local	0.60	4.07
1,977	OYSTER POINT DR	WARREN	280	69	103	63	53	568	3.47	No	No	Local	0.60	4.07
1,978	WOOD ST	WARWICK	662	92	961	148	384	2,246	3.47	No	No	Local	0.60	4.07
1,979	STARFISH DR	NARRAGANSETT	339	120	471	292	73	1,295	3.47	No	No	Local	0.60	4.07
1,980	LIBBY LN	WARREN	243	95	753	115	89	1,295	3.47	No	No	Local	0.60	4.07
1,981	MANOR DR	WARWICK	947	91	129	253	359	1,779	3.47	No	No	Local	0.60	4.07
1,982	GARFIELD ST	NEWPORT	450	102	166	139	126	984	3.47	No	No	Local	0.60	4.07
1,983	ROXBURY RD	NARRAGANSETT	214	37	76	50	43	419	3.46	No	No	Local	0.60	4.06
1,984	SHAW AVE	CRANSTON	79	8	20	13	20	141	3.46	No	No	Local	0.60	4.06
1,985	TREASURE RD	NARRAGANSETT	760	48	114	212	273	1,407	3.46	No	No	Local	0.60	4.06
1,986	HILLSIDE RD	BRISTOL	157	16	36	33	56	298	3.45	No	No	Local	0.60	4.05
1,987	OLD PINE RD	NARRAGANSETT	141	135	371	200	26	873	3.45	No	No	Local	0.60	4.05
1,988	SHAGBARK RD	NARRAGANSETT	543	46	89	342		1,020	3.45	No	No	Local	0.60	4.05
1,989	EDDA AVE	PORTSMOUTH	68	14	17	13	10	122	3.45	No	No	Local	0.60	4.05
1,990	NEW BRITAIN DR	WARWICK	428	112	361	268	171	1,340	3.45	No	No	Local	0.60	4.05
1,991	CLINTON DR	NORTH KINGSTOWN	584	64	235	255	171	1,308	3.45	No	No	Local	0.60	4.05
1,992	DINGHY WAY	NORTH KINGSTOWN				761	21	782	3.45	No	No	Local	0.60	4.05
1,993	ATLANTIC DR	LITTLE COMPTON			364	192	149	705	2.53	Yes	No	Local	1.51	4.05
1,994	TERRACE AVE	EAST PROVIDENCE	534	286	531	1,222	703	3,276	3.45	No	No	Local	0.60	4.05
1,995	STEELE AVE	WARWICK	29	198	537	174		938	3.45	No	No	Local	0.60	4.05
1,996	HAILE ST	WARREN	459	69	73	93	204	897	3.44	No	No	Local	0.60	4.04
1,997	TRENTON ST	PROVIDENCE	111	13	23	26	26	200	3.44	No	No	Local	0.60	4.04
1,998	SUMMER ST	BRISTOL	106	10	24	27	24	192	3.44	No	No	Local	0.60	4.04
1,999	LILLIS AVE	BARRINGTON	595	33	53	426		1,108	3.44	No	No	Local	0.60	4.04
2,000	BURNS AVE	WARWICK			225			225	3.44	No	No	Local	0.60	4.04
2,001	WINDWARD DR	BARRINGTON	198	30	160			387	3.44	No	No	Local	0.60	4.04
2,002	CONNECTICUT AVE	NEW SHOREHAM	320	43	109	80	70	622	3.44	No	No	Local	0.60	4.04
2,003	HAINES PARK RD	BARRINGTON		779	270	150	392	1,591	3.44	No	No	Local	0.60	4.04
2,004	UNNAMED_36	MIDDLETOWN	68	23	237			329	3.43	No	No	Local	0.60	4.03
2,005	GEORGE ST	BARRINGTON	193	53	114	1,451	93	1,905	3.43	No	No	Local	0.60	4.03
2,006	UNNAMED_5	NEWPORT		9	249			258	3.43	No	No	Local	0.60	4.03
2,007	MARTHA RD	NORTH KINGSTOWN	192	124	109	106	41	572	3.43	No	No	Local	0.60	4.03
2,008	KNOWLES AVE	WESTERLY	384	35	87	138	89	733	3.43	No	No	Local	0.60	4.03
2,009	LANDING LN	NORTH KINGSTOWN	153	12	138	110		412	3.43	No	No	Local	0.60	4.03
2,010	ROCKAWAY ST	EAST PROVIDENCE				537	20	557	3.43	No	No	Local	0.60	4.03
2,011	WRIGHT ST	BARRINGTON			364			364	3.43	No	No	Local	0.60	4.03
2,012	BRIGHTSIDE AVE	WARWICK	178	105	801	316	14	1,414	3.33	No	No	Local	0.70	4.03
2,013	E POWER ST	PORTSMOUTH	94	15	19	21	21	171	3.43	No	No	Local	0.60	4.03
2,014	WALMSLEY LN	NORTH KINGSTOWN	71	4	14	80	99	267	2.43	Yes	No	Local	1.60	4.03
2,015	WATER WAY	BARRINGTON	217	33	60	43	76	429	3.43	No	No	Local	0.60	4.03
2,016	JUNIPER AVE	WARWICK	208	36	172			416	3.42	No	No	Local	0.60	4.02
2,017	JILL CT	EAST PROVIDENCE	114	36	95			244	3.42	No	No	Local	0.60	4.02
2,018	HOLBROOK AVE	PORTSMOUTH	66	7	17	17	14	121	3.42	No	No	Local	0.60	4.02
2,019	WATSON ST	WARWICK			171	996	49	1,217	3.42	No	No	Local	0.60	4.02
2,020	STILLWATER DR	WARWICK	388	574	362	792	843	2,960	3.42	No	No	Local	0.60	4.02
2,021	HAMPSHIRE RD	NEWPORT	555	3	75	380		1,014	3.42	No	No	Local	0.60	4.02
2,022	PARKSIDE DR	WARWICK	158	20	46	41	44	309	3.42	No	No	Local	0.60	4.02
2,023	FENMORE ST	BRISTOL	518	104	213	165	271	1,272	3.41	No	No	Local	0.60	4.01
2,024	1ST ST	EAST PROVIDENCE	279	47	135	170	111	743	2.94	No	No	Local	1.07	4.01
2,025	POTTER RD	SOUTH KINGSTOWN	113	13	27	23	30	206	3.41	No	No	Local	0.60	4.01
2,026	METCALF ST	WARWICK	368	55	107	157	46	733	3.41	No	No	Local	0.60	4.01
2,027	QUEEN ST	EAST GREENWICH	189	141	131	75	69	606	3.41	No	No	Local	0.60	4.01
2,028	SOUTH LN	BARRINGTON	190	73	223	107		592	3.41	No	No	Local	0.60	4.01
2,029	HIGH ST	WESTERLY			50	313	47	409	1.50	No	Yes	Minor Art.	2.50	4.00
2,030	MASSACHAUG AVE	WESTERLY	751	74	191	198	366	1,580	3.40	No	No	Local	0.60	4.00
2,031	E TRANSIT ST	PROVIDENCE	120	20	36	33	33	242	3.40	No	No	Local	0.60	4.00
2,032	HAWTHORNE RD	JAMESTOWN	160	106	172	111	63	613	3.40	No	No	Local	0.60	4.00
2,033	MIDDLE ST	EAST PROVIDENCE	188	23	67	53	40	371	3.40	No	No	Local	0.60	4.00
2,034	SPRING ST	JAMESTOWN	212	31	73	52	57	425	3.39	No	No	Local	0.60	3.99
2,035	COVE RD	WESTERLY	1,010	35	109	351	399	1,904	3.39	No	No	Local	0.60	3.99
2,036	BRADFORD ST	BRISTOL	138	34	41	44	34	291	3.39	No	No	Local	0.60	3.99
2,037	DEKALB ST	CRANSTON				599	35	633	3.39	No	No	Local	0.60	3.99
2,038	FESSENDEN RD	BARRINGTON	248	77	283	224	9	841	3.39	No	No	Local	0.60	3.99
2,039	EAST POND RD	NARRAGANSETT	83	17	48	24		172	3.39	No	No	Local	0.60	3.99
2,040	BLUFF RD	BARRINGTON	159	26	50	43	46	325	3.38	No	No	Local	0.60	3.98
2,041	RICHARD SMITH RD	NARRAGANSETT	128	23	43	36	33	264	3.38	No	No	Local	0.60	3.98
2,042	SURF DR	BRISTOL	663	65	194	363	164	1,449	3.37	No	No	Local	0.60	3.97

State Rank	NAME	Municipality	No SLR	1 Foot of SLR	3 Feet of SLR	5 Feet of SLR	7 Feet of SLR	Total Linear Feet	Hazard Score	Evac. Route	Intermodal Facility	Functional Classification	System Score	Vul. Score
2,043	UNNAMED_20	NEWPORT	125	38	58	29	25	275	3.37	No	No	Local	0.60	3.97
2,044	COVE RD	WARWICK	199	39	77	40	59	413	3.37	No	No	Local	0.60	3.97
2,045	CHAPMAN RD	WESTERLY	237	23	59	95	56	471	3.36	No	No	Local	0.60	3.96
2,046	BRISTOL AVE	EAST PROVIDENCE			208	606		814	3.22	No	No	Local	0.74	3.96
2,047	DEL RIO CT	WARWICK			301	24		325	3.35	No	No	Local	0.60	3.95
2,048	WILSON DR	NARRAGANSETT	245	7	16	83	112	462	3.35	No	No	Local	0.60	3.95
2,049	BOON ST	NARRAGANSETT		31	43	66	108	248	1.75	No	Yes	Major Coll.	2.20	3.95
2,050	AYERS RD	WESTERLY	278	90	129	52	74	623	3.35	No	No	Local	0.60	3.95
2,051	NORTH CORNELL AVE	WARREN	89	36	82			207	3.35	No	No	Local	0.60	3.95
2,052	NORTH FARM DR	BRISTOL	115	25	38	34	33	244	3.35	No	No	Local	0.60	3.95
2,053	RHODE ISLAND RD	LITTLE COMPTON	454	39	85	247	79	905	3.34	No	No	Local	0.60	3.94
2,054	POND VIEW DR	WESTERLY	247	40	111	114		513	3.34	No	No	Local	0.60	3.94
2,055	RIVERSIDE DR	NARRAGANSETT	533	20	348	303	178	1,381	3.34	No	No	Local	0.60	3.94
2,056	GRAND AVE	CRANSTON			245	81	37	363	2.34	No	Yes	Local	1.60	3.94
2,057	WELLS LN	CHARLESTOWN		222	221	56	56	556	3.34	No	No	Local	0.60	3.94
2,058	KENNEDY DR	WARWICK			91	1,024		1,115	3.34	No	No	Local	0.60	3.94
2,059	POE ST	PROVIDENCE	314	23	219	718	316	1,590	3.33	No	No	Local	0.60	3.93
2,060	UNNAMED_1	NEWPORT	354	66	90	72	167	748	3.33	No	No	Local	0.60	3.93
2,061	YOULDEN AVE	CRANSTON	161	89	291	183		725	3.33	No	No	Local	0.60	3.93
2,062	CHASTELLUX AVE	NEWPORT	116	21	41	41	26	245	3.33	No	No	Local	0.60	3.93
2,063	PERIWINKLE RD	NARRAGANSETT	245	37	70	99	59	510	3.33	No	No	Local	0.60	3.93
2,064	PINEGROVE AVE	WARWICK	464	54	84	124	223	949	3.33	No	No	Local	0.60	3.93
2,065	RHODE ISLAND BLVD	PORTSMOUTH	825	59	327	780	809	2,800	3.32	No	No	Local	0.60	3.92
2,066	SUNSET SHORE DR	NARRAGANSETT	326	95	93	119	97	731	3.32	No	No	Local	0.60	3.92
2,067	WHITE AVE	WARWICK	314	43	111	104	78	649	3.32	No	No	Local	0.60	3.92
2,068	MONTEGO RD	WESTERLY	78	93	182	16		369	3.32	No	No	Local	0.60	3.92
2,069	SHAND AVE	WARWICK	341	30	383	132	142	1,028	3.32	No	No	Local	0.60	3.92
2,070	1ST ST	NARRAGANSETT	235	23	59	161		479	3.31	No	No	Local	0.60	3.91
2,071	SHORT RD	BARRINGTON			83	797		879	3.31	No	No	Local	0.60	3.91
2,072	UNNAMED_30	MIDDLETOWN	106	14	27	27	30	204	3.31	No	No	Local	0.60	3.91
2,073	MERIDAN ST	WARWICK			474			474	3.31	No	No	Local	0.60	3.91
2,074	CRESCENT RD	MIDDLETOWN	313	56	62	51	186	669	3.31	No	No	Local	0.60	3.91
2,075	CLARKE RD	BARRINGTON	158	26	46	53	53	336	3.30	No	No	Local	0.60	3.90
2,076	NEPAUG RD	NARRAGANSETT	269	43	85	147	26	570	3.30	No	No	Local	0.60	3.90
2,077	OAKLAND BEACH RD	WARWICK					91	91	1.50	No	No	Principal Art.	2.40	3.90
2,078	COLD SPRING RD	BARRINGTON	168	30	202	766	177	1,344	3.30	No	No	Local	0.60	3.90
2,079	ROSENEATH AVE	NEWPORT	518	54	132	146	218	1,068	3.30	No	No	Local	0.60	3.90
2,080	SCHUMANN RD	WESTERLY	168	30	137	75	74	484	3.30	No	No	Local	0.60	3.90
2,081	HOLMES CT	JAMESTOWN			352	40		392	3.30	No	No	Local	0.60	3.90
2,082	BROWNING ST	SOUTH KINGSTOWN	174	28	630	154	88	1,073	3.29	No	No	Local	0.60	3.89
2,083	KAY BLVD	NEWPORT	189	26	49	62	72	399	3.29	No	No	Local	0.60	3.89
2,084	UNNAMED_112	NEW SHOREHAM	226	53	70	73	79	500	3.29	No	No	Local	0.60	3.89
2,085	RAMBLEWOOD DR	NORTH KINGSTOWN			443	23	19	485	3.29	No	No	Local	0.60	3.89
2,086	COAST GUARD AVE	SOUTH KINGSTOWN			228	503	88	819	3.28	No	No	Local	0.60	3.88
2,087	MAINSAIL DR	NORTH KINGSTOWN				508	350	858	2.68	No	No	Major Coll.	1.20	3.88
2,088	CRAWFORD ALLEN HOSPITAL RD	NORTH KINGSTOWN	678	354	547	349	713	2,642	3.28	No	No	Local	0.60	3.88
2,089	FRANCA DR	BRISTOL	141	20	46	50	43	300	3.28	No	No	Local	0.60	3.88
2,090	ARNOLD ST	EAST PROVIDENCE	337	44	95	124	112	713	3.28	No	No	Local	0.60	3.88
2,091	HOMER ST	NEWPORT		201	322	92	86	701	3.28	No	No	Local	0.60	3.88
2,092	MASSACHAUG RD	WESTERLY	178	51	73	63	43	407	3.28	No	No	Local	0.60	3.88
2,093	ATLANTIC AVE	SOUTH KINGSTOWN	454	181	414	53	616	1,718	3.28	No	No	Local	0.60	3.88
2,094	WEBB AVE	WARWICK			104	981	20	1,106	3.28	No	No	Local	0.60	3.88
2,095	TAYLORS RD N	LITTLE COMPTON	129	106	180	48		463	3.27	No	No	Local	0.60	3.87
2,096	SYCAMORE ST	NEWPORT	205	43	73	87	171	579	2.89	No	No	Local	0.99	3.87
2,097	SHORE RD	EAST PROVIDENCE	725	39	61	53	596	1,475	3.27	No	No	Local	0.60	3.87
2,098	WEST SIDE RD	NEW SHOREHAM	249	16	222	290	344	1,122	2.67	No	No	Major Coll.	1.20	3.87
2,099	FLORAL AVE	NORTH KINGSTOWN	273	85	233	61	158	810	3.27	No	No	Local	0.60	3.87
2,100	PERRYWINKLE RD	SOUTH KINGSTOWN	318	13	36	47	214	629	3.27	No	No	Local	0.60	3.87
2,101	COVE RD	NARRAGANSETT	153	10	26	65	48	302	3.27	No	No	Local	0.60	3.87
2,102	RIN RD	SOUTH KINGSTOWN	126	20	40	43	43	273	3.27	No	No	Local	0.60	3.87
2,103	WINSOR AVE	NORTH KINGSTOWN	353	158	152	528	420	1,611	3.27	No	No	Local	0.60	3.87
2,104	MONTAUK RD	NARRAGANSETT	234	46	138	59	39	516	3.26	No	No	Local	0.60	3.86
2,105	INGLENOOK LN	SOUTH KINGSTOWN			607	81		688	3.26	No	No	Local	0.60	3.86
2,106	FIRST ST	BARRINGTON			242	584		825	3.26	No	No	Local	0.60	3.86
2,107	CANFIELD AVE	WARWICK	452	119	280	264	339	1,453	3.26	No	No	Local	0.60	3.86
2,108	BUCCANEER WAY	JAMESTOWN	130	20	43	49	39	280	3.26	No	No	Local	0.60	3.86
2,109	NARRAGANSETT AVE	TIVERTON	198	49	118	72	13	451	3.26	No	No	Local	0.60	3.86
2,110	PRESCOTT HALL RD	NEWPORT	185	71	83	60	51	450	3.26	No	No	Local	0.60	3.86
2,111	OVERLOOK DR	NORTH KINGSTOWN		1	500	69		570	3.25	No	No	Local	0.60	3.85
2,112	POPLAR ST	TIVERTON	65	10	16	7	31	129	3.25	No	No	Local	0.60	3.85
2,113	WALCOTT AVE	NARRAGANSETT	207	80	115	50	54	506	3.25	No	No	Local	0.60	3.85
2,114	SALISBURY RD	BARRINGTON		362	99	127	138	725	3.25	No	No	Local	0.60	3.85
2,115	COLONIAL ST	NEWPORT		9	217			226	3.24	No	No	Local	0.60	3.84

State Rank	NAME	Municipality	No SLR	1 Foot of SLR	3 Feet of SLR	5 Feet of SLR	7 Feet of SLR	Total Linear Feet	Hazard Score	Evac. Route	Intermodal Facility	Functional Classification	System Score	Vul. Score
2,116	LAKESIDE DR	NARRAGANSETT	63	27	307	45	25	467	3.24	No	No	Local	0.60	3.84
2,117	FORT WETHERILL RD	JAMESTOWN	293	44	97	349	318	1,101	2.51	Yes	No	Local	1.33	3.84
2,118	SCHOONER DR	TIVERTON		10	229	567	87	893	3.24	No	No	Local	0.60	3.84
2,119	ANSON DR	EAST PROVIDENCE			41	145	1,226	1,412	3.24	No	No	Local	0.60	3.84
2,120	BARNEY ST	WARREN	162	33	58	67	46	366	3.23	No	No	Local	0.60	3.83
2,121	TALLWOOD DR	BARRINGTON	59	116	396	240		811	3.23	No	No	Local	0.60	3.83
2,122	NORTH LN	BARRINGTON	129	28	63	74		294	3.23	No	No	Local	0.60	3.83
2,123	BUDLONG FARM RD	WARWICK	357	87	825	1,150	700	3,119	3.22	No	No	Local	0.60	3.82
2,124	WITHINGTON RD	NARRAGANSETT	77	10	17	27	27	157	3.22	No	No	Local	0.60	3.82
2,125	WINDWARD WALK	NORTH KINGSTOWN	280	124	221	196	259	1,080	3.22	No	No	Local	0.60	3.82
2,126	SUNSET CT	WARREN	145	20	43	47	63	318	3.22	No	No	Local	0.60	3.82
2,127	WANDA ST	NARRAGANSETT	255	33	86	108	79	561	3.21	No	No	Local	0.60	3.81
2,128	WEAVER RD	NORTH KINGSTOWN		462	183	183	241	1,069	3.21	No	No	Local	0.60	3.81
2,129	MARY ST	NEWPORT	109	20	37	49	33	248	3.20	No	No	Local	0.60	3.80
2,130	HOLMES RD	WARWICK	241	54	90	91	83	559	3.20	No	No	Local	0.60	3.80
2,131	STATE AVE	TIVERTON	143	13	37	50	50	295	3.20	No	No	Local	0.60	3.80
2,132	BRIDGE RD	NORTH KINGSTOWN	61	11	18	21	14	125	3.20	No	No	Local	0.60	3.80
2,133	CHANNING AVE	EAST PROVIDENCE	178	93	239	247		758	3.20	No	No	Local	0.60	3.80
2,134	ROCHAMBEAU ST	NEWPORT	204	25	76	58	87	451	3.20	No	No	Local	0.60	3.80
2,135	OGDEN AVE	WARWICK	91	7	31	31	27	187	3.20	No	No	Local	0.60	3.80
2,136	MATHEWSON LN	BARRINGTON	291	64	193	146	130	825	3.20	No	No	Local	0.60	3.80
2,137	PIER MARKET PL	NARRAGANSETT	154	106	773	415		1,448	3.20	No	No	Local	0.60	3.80
2,138	BRIARWOOD DR	CHARLESTOWN	262	43	59	69	158	591	3.20	No	No	Local	0.60	3.80
2,139	SHAWMUT AVE	WESTERLY	123	20	33	46	56	277	3.19	No	No	Local	0.60	3.79
2,140	FIRE LANE 1	SOUTH KINGSTOWN	82	150	132	65	51	480	3.19	No	No	Local	0.60	3.79
2,141	SHADY HARBOR DR	CHARLESTOWN	194	45	75	68	73	454	3.19	No	No	Local	0.60	3.79
2,142	BAYSIDE AVE	WARWICK	111	10	30	43	36	229	3.19	No	No	Local	0.60	3.79
2,143	BROAD ST	WARREN	324	88	109	130	124	775	3.19	No	No	Local	0.60	3.79
2,144	SALT POND WAY	WESTERLY	290	86	185	113	162	835	3.19	No	No	Local	0.60	3.79
2,145	VAN ZANDT AVE	NEWPORT	180	53	99	154	189	674	2.59	No	No	Major Coll.	1.20	3.79
2,146	PLANT AVE	BRISTOL	408	27	58	87	298	879	3.19	No	No	Local	0.60	3.79
2,147	CYPRESS ST	NEWPORT	258	103	135	184	69	750	3.19	No	No	Local	0.60	3.79
2,148	HOLLISTON AVE	PORTSMOUTH	316	40	99	159	92	706	3.18	No	No	Local	0.60	3.78
2,149	INGERSOLL AVE	WARWICK				963	185	1,147	3.18	No	No	Local	0.60	3.78
2,150	BAYBERRY LN	WESTERLY	239	96	73	206		614	3.18	No	No	Local	0.60	3.78
2,151	OLD WARWICK AVE	WARWICK	429	86	134	146	204	998	3.18	No	No	Local	0.60	3.78
2,152	WEST BEACH ST	WESTERLY	333	20	88	145	135	721	3.17	No	No	Local	0.60	3.77
2,153	LANTERN LN	BARRINGTON		319	260	182	109	869	3.17	No	No	Local	0.60	3.77
2,154	BETTY DR	NARRAGANSETT	95	20	39	39	30	223	3.16	No	No	Local	0.60	3.76
2,155	DYERS GATE ST	NEWPORT	62	74	83			219	3.16	No	No	Local	0.60	3.76
2,156	FRANCIS AVE	PORTSMOUTH	55	8	19	19	16	117	3.16	No	No	Local	0.60	3.76
2,157	BRISTOL FERRY RD	PORTSMOUTH	79	8	21	19	65	193	2.94	No	No	Local	0.82	3.76
2,158	CHAMPLIN WAY	JAMESTOWN	87	26	43	31	27	215	3.16	No	No	Local	0.60	3.76
2,159	MYLES ST	BARRINGTON			302	63		365	3.16	No	No	Local	0.60	3.76
2,160	THOMPSON RD	NORTH KINGSTOWN			529	674	251	1,455	3.15	No	No	Local	0.60	3.75
2,161	FREMONT ST	PROVIDENCE	89	17	33	40	30	207	3.15	No	No	Local	0.60	3.75
2,162	NORSEMAN DR	PORTSMOUTH	540	59	150	171	294	1,214	3.15	No	No	Local	0.60	3.75
2,163	WINTERBERRY RD	NARRAGANSETT	53	7	13	16	23	112	3.15	No	No	Local	0.60	3.75
2,164	LONG LANE CT	NEWPORT	54	20	30	35		137	3.15	No	No	Local	0.60	3.75
2,165	WELCH RD	WARWICK		126	247	194		567	3.15	No	No	Local	0.60	3.75
2,166	ALLAGASH TRL	NARRAGANSETT	264	26	125	79	98	592	3.15	No	No	Local	0.60	3.75
2,167	DRYBROOK RD	WARWICK			157	1,112	272	1,541	3.15	No	No	Local	0.60	3.75
2,168	QUICKSAND POND RD	LITTLE COMPTON	118	59	60	47	38	323	3.14	No	No	Local	0.60	3.74
2,169	MYRTLE AVE	EAST PROVIDENCE				520	113	634	3.14	No	No	Local	0.60	3.74
2,170	MAGNOLIA ST	EAST PROVIDENCE		53	402	70	31	556	3.14	No	No	Local	0.60	3.74
2,171	HUDSON LN	WARWICK	62	26	36	33	7	165	3.13	No	No	Local	0.60	3.73
2,172	GREENLAW BLVD	NEWPORT		13	159			172	3.12	No	No	Local	0.60	3.72
2,173	BRIDGE ST	WARREN	76	20	36	30	26	188	3.12	No	No	Minor Coll.	0.60	3.72
2,174	SOUTH CARNEGIE BEACH DR	PORTSMOUTH	246	22	48	34	208	558	3.12	No	No	Local	0.60	3.72
2,175	UNNAMED_18	MIDDLETOWN	80	20	33	34	31	197	3.12	No	No	Local	0.60	3.72
2,176	UNNAMED_9	PORTSMOUTH			383	733	265	1,382	3.12	No	No	Local	0.60	3.72
2,177	WAGNER RD	WESTERLY	105	26	43	36	49	260	3.12	No	No	Local	0.60	3.72
2,178	ANNAWAMSCUTT DR	BRISTOL	38	13	25	22	27	125	2.11	Yes	No	Local	1.60	3.71
2,179	RONNIE ST	TIVERTON	68	23	372	132		596	3.11	No	No	Local	0.60	3.71
2,180	WAUWINNET AVE	WESTERLY	71	15	23	49	119	278	2.51	No	No	Major Coll.	1.20	3.71
2,181	JOHN WICKES AVE	WARWICK	55	10	17	17	21	120	3.11	No	No	Local	0.60	3.71
2,182	OTTAWA TRL	NARRAGANSETT	188	34	174	98	96	590	3.10	No	No	Local	0.60	3.70
2,183	ROCKBRIDGE DR	LITTLE COMPTON	207	149	189	102	314	961	3.10	No	No	Local	0.60	3.70
2,184	4TH AVE	BARRINGTON	187	33	75	59	95	450	3.10	No	No	Local	0.60	3.70
2,185	WILSON AVE	EAST PROVIDENCE					56	56	1.50	No	Yes	Major Coll.	2.20	3.70
2,186	CASTLE HILL AVE	NEWPORT					53	53	1.50	Yes	No	Major Coll.	2.20	3.70
2,187	TERN RD	SOUTH KINGSTOWN	80	9	30	56		176	3.10	No	No	Local	0.60	3.70
2,188	BROOKWOOD RD	WARWICK	226	166	265	265	271	1,193	3.10	No	No	Local	0.60	3.70

State Rank	NAME	Municipality	No SLR	1 Foot of SLR	3 Feet of SLR	5 Feet of SLR	7 Feet of SLR	Total Linear Feet	Hazard Score	Evac. Route	Intermodal Facility	Functional Classification	System Score	Vul. Score
2,189	STATE HWY 138	NEWPORT	364	97	243	405		1,109	3.09	No	No	Local	0.60	3.69
2,190	HEMLOCK AVE	WARWICK	289	106	224	185	248	1,053	3.09	No	No	Local	0.60	3.69
2,191	CONGDON AVE	NORTH KINGSTOWN	602	83	153	243	348	1,429	3.09	No	No	Local	0.60	3.69
2,192	FAIRBANKS ST	CRANSTON			246	64		309	3.09	No	No	Local	0.60	3.69
2,193	EVERETT AVE	WESTERLY	101	34	65	47	36	283	2.99	No	No	Local	0.70	3.69
2,194	CHURCH ST	NEWPORT	72	20	33	26	33	184	3.09	No	No	Local	0.60	3.69
2,195	BECKER AVE	EAST PROVIDENCE			537	427	1,100	2,064	3.09	No	No	Local	0.60	3.69
2,196	HARRISON AVE	BARRINGTON		33	358	72	33	497	3.08	No	No	Local	0.60	3.68
2,197	COLLINS ST	BRISTOL		272	233	194	76	774	3.07	No	No	Local	0.60	3.67
2,198	REYNOLDS AVE	WARWICK	814	86	426	350	662	2,338	3.07	No	No	Local	0.60	3.67
2,199	PETTIS DR	WARWICK	245	138	280	297	251	1,211	3.07	No	No	Local	0.60	3.67
2,200	DANA RD	NORTH KINGSTOWN	281	68	135	112	119	715	3.07	No	No	Local	0.60	3.67
2,201	TELFORD RD	BARRINGTON	282	47	118	107	136	690	3.07	No	No	Local	0.60	3.67
2,202	SAMPSON	NEWPORT	101	126	122	89	69	508	3.07	No	No	Local	0.60	3.67
2,203	HOLLY LN	BARRINGTON	6	221	378	161	214	980	3.06	No	No	Local	0.60	3.66
2,204	CAREY LN	LITTLE COMPTON	71	15	20	23	30	159	3.05	No	No	Local	0.60	3.65
2,205	DRIFT RD	WARWICK	107	31	57	47	40	282	3.05	No	No	Local	0.60	3.65
2,206	CEDAR GLEN	NORTH KINGSTOWN	183	37	54	111	77	461	3.05	No	No	Local	0.60	3.65
2,207	NO BOTTOM PSGE	WESTERLY	150	84	350	80	237	902	3.05	No	No	Local	0.60	3.65
2,208	CHESTNUT RD	NORTH KINGSTOWN	154	34	75	68	64	395	3.04	No	No	Local	0.60	3.64
2,209	COVE AVE	WARWICK	274	223	489	402	378	1,765	3.04	No	No	Local	0.60	3.64
2,210	UNNAMED_40	MIDDLETOWN			251	26	49	327	3.04	No	No	Local	0.60	3.64
2,211	THAYER ST	BRISTOL	122	50	82	49	40	344	3.03	No	No	Local	0.60	3.63
2,212	NOANK AVE	WESTERLY			166	33	18	217	3.03	No	No	Local	0.60	3.63
2,213	ARROW WOOD TRL	SOUTH KINGSTOWN	138	29	103	84		354	3.03	No	No	Local	0.60	3.63
2,214	LANGLEY ST	WARWICK			187	741	181	1,109	3.03	No	No	Local	0.60	3.63
2,215	BAY ST	TIVERTON	165	29	551	842	979	2,567	2.83	No	No	Local	0.79	3.62
2,216	ENTERPRISE RD	WARWICK	110	16	36	53	59	274	3.02	No	No	Local	0.60	3.62
2,217	JOSEPHINE AVE	EAST PROVIDENCE	140	22	31	58	100	351	3.02	No	No	Local	0.60	3.62
2,218	LOCKWOOD ST	CRANSTON	61	10	26	23	20	140	3.01	No	No	Local	0.60	3.61
2,219	FRIENDSHIP ST	JAMESTOWN	57	10	23	23	20	133	3.01	No	No	Local	0.60	3.61
2,220	FRIGATE ST	JAMESTOWN	42	13	33	33	43	163	2.01	Yes	No	Minor Coll.	1.60	3.61
2,221	ROSEBRIAR AVE	SOUTH KINGSTOWN	188	105	187	582	392	1,454	3.01	No	No	Local	0.60	3.61
2,222	DANIEL AVE	PORTSMOUTH	129	57	64	61	65	377	3.01	No	No	Local	0.60	3.61
2,223	LEGION WAY	EAST PROVIDENCE			593	1,110	560	2,263	3.01	No	No	Local	0.60	3.61
2,224	NARRAGANSETT BLVD	PORTSMOUTH	353	67	228	178	388	1,214	3.00	No	No	Local	0.60	3.60
2,225	BLUFF ST	EAST PROVIDENCE	87	7	16	36	56	202	3.00	No	No	Local	0.60	3.60
2,226	STEDMAN RD	SOUTH KINGSTOWN	178	67	46	133	80	504	3.00	No	No	Local	0.60	3.60
2,227	CHISWICK RD	CRANSTON	68	12	20	30	27	157	3.00	No	No	Local	0.60	3.60
2,228	HARRINGTON AVE	WARWICK	87	56	152	80	43	418	3.00	No	No	Local	0.60	3.60
2,229	FERRY RD	NORTH KINGSTOWN	66	22	31	37	26	184	3.00	No	No	Local	0.60	3.60
2,230	BENTLEY RD	WARWICK	180	52	89	89	79	489	3.00	No	No	Local	0.60	3.60
2,231	ANCHOR WAY	EAST PROVIDENCE			327			327	2.99	No	No	Local	0.60	3.59
2,232	LACY LN	SOUTH KINGSTOWN	108	27	69	59	26	291	2.99	No	No	Local	0.60	3.59
2,233	WEST BUNKER RD	PORTSMOUTH	358	73	140	226	140	938	2.99	No	No	Local	0.60	3.59
2,234	BOOTH AVE	EAST PROVIDENCE			90	545	97	732	2.99	No	No	Local	0.60	3.59
2,235	CALLAHAN RD	NORTH KINGSTOWN				1,525	643	2,168	2.51	No	No	Major Coll.	1.08	3.59
2,236	GEM CT	WESTERLY			217	9		226	2.99	No	No	Local	0.60	3.59
2,237	MAJOR ARNOLD RD	NARRAGANSETT	175	81	323	179	200	958	2.98	No	No	Local	0.60	3.58
2,238	JUNIPER AVE	WESTERLY	203	27	53	139	93	515	2.98	No	No	Local	0.60	3.58
2,239	EDGAR NOCK RD	NORTH KINGSTOWN	61	24	344	106	60	595	2.98	No	No	Local	0.60	3.58
2,240	ROSSINI RD	WESTERLY	122	86	457	247	113	1,025	2.98	No	No	Local	0.60	3.58
2,241	BAYVIEW RD	CHARLESTOWN	117	36	49	53	72	328	2.97	No	No	Local	0.60	3.57
2,242	GULL TER	WESTERLY	27	90	43			160	2.97	No	No	Local	0.60	3.57
2,243	FULTON ST	WARWICK			322	30		352	2.97	No	No	Local	0.60	3.57
2,244	CHANNEL VW	WARWICK	300	102	164	203	190	959	2.96	No	No	Local	0.60	3.56
2,245	MALLARD DR N	SOUTH KINGSTOWN			159	58		217	2.96	No	No	Local	0.60	3.56
2,246	ASHVIEW DR	WESTERLY			183	43	23	249	2.96	No	No	Local	0.60	3.56
2,247	CROSS ST	WESTERLY	79	29	58	33	30	228	2.96	No	No	Local	0.60	3.56
2,248	LUTHER ST	WARREN	148	37	72	151		408	2.95	No	No	Local	0.60	3.55
2,249	POND VIEW DR	LITTLE COMPTON	404	148	261	437	447	1,697	2.95	No	No	Local	0.60	3.55
2,250	SURREY RD	BARRINGTON	378	90	157	207	361	1,192	2.94	No	No	Local	0.60	3.54
2,251	JOES RD	WARREN			592	128	102	822	2.94	No	No	Local	0.60	3.54
2,252	NICHOL AVE	WARWICK	116	23	46	131		316	2.93	No	No	Local	0.60	3.53
2,253	COVE POINT RD E	CHARLESTOWN	59	12	19	22	33	145	2.93	No	No	Local	0.60	3.53
2,254	COTTAGE GROVE AVE	WARWICK	258	64	90	125	188	724	2.92	No	No	Local	0.60	3.52
2,255	MAPLE DR	SOUTH KINGSTOWN				535	220	756	2.92	No	No	Local	0.60	3.52
2,256	BROWN ST	NARRAGANSETT	130	40	69	82	56	377	2.92	No	No	Local	0.60	3.52
2,257	CIRCUIT RD	NORTH KINGSTOWN	267	53	81	91	244	736	2.91	No	No	Local	0.60	3.51
2,258	BLUFF AVE	WARWICK	176	25	83	89	99	472	2.91	No	No	Local	0.60	3.51
2,259	FLETCHER RD	NORTH KINGSTOWN			311	350	111	771	2.31	No	No	Major Coll.	1.20	3.51
2,260	KANSAS RD	LITTLE COMPTON	132	16	23	50	132	353	2.90	No	No	Local	0.60	3.50
2,261	ARCADIA AVE	CRANSTON			291	54	72	417	2.90	No	No	Local	0.60	3.50

State Rank	NAME	Municipality	No SLR	1 Foot of SLR	3 Feet of SLR	5 Feet of SLR	7 Feet of SLR	Total Linear Feet	Hazard Score	Evac. Route	Intermodal Facility	Functional Classification	System Score	Vul. Score
2,262	LEE RD	EAST PROVIDENCE	57	20	34	31	31	172	2.90	No	No	Local	0.60	3.50
2,263	TEAL POND RD	NARRAGANSETT	76	13	45	573	305	1,012	2.89	No	No	Local	0.60	3.49
2,264	COLLINS ST	NARRAGANSETT	86	10	24	40	56	216	2.89	No	No	Local	0.60	3.49
2,265	QUEEN ANNE SQ	NEWPORT	60	16	30	36	33	176	2.89	No	No	Local	0.60	3.49
2,266	MIDDLE ST	NORTH KINGSTOWN			249	607	374	1,230	2.89	No	No	Local	0.60	3.49
2,267	ALMEIDA ST	EAST PROVIDENCE				839	369	1,207	2.89	No	No	Local	0.60	3.49
2,268	HORSE NECK RD	WARWICK			203	799	443	1,445	2.89	No	No	Local	0.60	3.49
2,269	CLAM SHELL DR	WESTERLY	5	79	30			115	2.88	No	No	Local	0.60	3.48
2,270	HASWILL ST	WARWICK	415	73	210	245	373	1,315	2.88	No	No	Local	0.60	3.48
2,271	CHAPEL RD	BARRINGTON	566	39	95	244	548	1,492	2.88	No	No	Local	0.60	3.48
2,272	ADIN CT	WARWICK	43	31	34			108	2.87	No	No	Local	0.60	3.47
2,273	HUNT ST	MIDDLETOWN				720	334	1,054	2.87	No	No	Local	0.60	3.47
2,274	WEBSTER ST	NEWPORT	139	56	99	79	66	439	2.87	No	No	Local	0.60	3.47
2,275	PETTAQUAMSCUTT AVE	NARRAGANSETT	272	20	49	191	196	728	2.86	No	No	Local	0.60	3.46
2,276	COVE POINT RD W	CHARLESTOWN	65	129	179	105	176	654	2.86	No	No	Local	0.60	3.46
2,277	MARINE DR	CRANSTON	314	45	62	256	196	872	2.86	No	No	Local	0.60	3.46
2,278	JEFFERSON BLVD	WARWICK			60	53	440	552	1.50	No	Yes	Major Coll.	1.96	3.46
2,279	LITTLE HARBOR RD	TIVERTON	141	13	58	69	82	362	2.86	No	No	Local	0.60	3.46
2,280	AQUARIUS DR	WARWICK		94	630	343		1,067	2.86	No	No	Local	0.60	3.46
2,281	JOANN DR	BARRINGTON				745	353	1,098	2.86	No	No	Local	0.60	3.46
2,282	BRENTON POINT PARKING	NEWPORT	19	47	325	1,188	652	2,231	2.85	No	No	Local	0.60	3.45
2,283	BURNSIDE ST	BRISTOL	100	25	51	58	62	296	2.85	No	No	Local	0.60	3.45
2,284	MAIN ST	EAST PROVIDENCE	439	46	112	164	446	1,207	2.85	No	No	Local	0.60	3.45
2,285	COURTLAND DR	NARRAGANSETT				562	272	835	2.85	No	No	Local	0.60	3.45
2,286	FRANCIS AVE	EAST PROVIDENCE	130	10	26	70	102	337	2.85	No	No	Local	0.60	3.45
2,287	WESTSIDE RD	SOUTH KINGSTOWN	70	50	58	47	32	257	2.84	No	No	Local	0.60	3.44
2,288	ROGERS AVE	BARRINGTON		318	425	92	635	1,470	2.83	No	No	Local	0.60	3.43
2,289	ANAWAN AVE	NARRAGANSETT		52	452	274		778	2.39	No	No	Local	1.04	3.43
2,290	MOULTON CIR	WARWICK		119	181	147	47	493	2.83	No	No	Local	0.60	3.43
2,291	DAYTON CT	NORTH KINGSTOWN			398	204		602	2.82	No	No	Local	0.60	3.42
2,292	CIRCUIT DR	NORTH KINGSTOWN			183	1,148	687	2,018	2.82	No	No	Local	0.60	3.42
2,293	LARCH AVE	NARRAGANSETT	139	40	99	86	66	428	2.82	No	No	Local	0.60	3.42
2,294	BELVEDERE DR	WARWICK			247	129		376	2.81	No	No	Local	0.60	3.41
2,295	COLLINS CT	BARRINGTON	104	36	76	70	46	332	2.81	No	No	Local	0.60	3.41
2,296	SPRAGUE AVE	WARWICK				871	461	1,332	2.81	No	No	Local	0.60	3.41
2,297	JONES CIR	BARRINGTON			193	103		296	2.80	No	No	Local	0.60	3.40
2,298	ABORN ST	NEWPORT	212	63	107	151	134	667	2.80	No	No	Local	0.60	3.40
2,299	COLLEGE LN	BARRINGTON		19	223	730	452	1,424	2.80	No	No	Local	0.60	3.40
2,300	CHURCH ST	SOUTH KINGSTOWN	36		7	7	7	56	2.79	No	No	Local	0.60	3.39
2,301	DUCK COVE FARM	NORTH KINGSTOWN			324	68	61	452	2.79	No	No	Local	0.60	3.39
2,302	NEWPORT ST	JAMESTOWN		111	72	62	56	302	2.79	No	No	Local	0.60	3.39
2,303	VAUGHN ST	NEWPORT	127	22	51	65	116	380	2.78	No	No	Local	0.60	3.38
2,304	DAUSER CIR	NEWPORT	132	46	61	196		435	2.78	No	No	Local	0.60	3.38
2,305	OCEAN SPRAY AVE	NARRAGANSETT	150	24	104	172		449	2.78	No	No	Local	0.60	3.38
2,306	EAST THIRD ST	WESTERLY			287	165		452	2.77	No	No	Local	0.60	3.37
2,307	HILLSIDE AV	PORTSMOUTH	102	20	40	29	122	313	2.77	No	No	Local	0.60	3.37
2,308	PRISCILLA AVE	EAST PROVIDENCE		151	451	443		1,046	2.77	No	No	Local	0.60	3.37
2,309	CONGDON ST	NARRAGANSETT	87	43	69	46	63	308	2.77	No	No	Local	0.60	3.37
2,310	SANDERS ST	WARREN		7	181			188	2.77	No	No	Local	0.60	3.37
2,311	SUNNY COVE DR	WARWICK	141	33	84	84	101	444	2.77	No	No	Local	0.60	3.37
2,312	LIBERTY ST	WARREN	110	50	227	256		643	2.77	No	No	Local	0.60	3.37
2,313	PORTSMOUTH LN	PORTSMOUTH	2	142	97	128	26	395	2.76	No	No	Local	0.60	3.36
2,314	WOOD AVE	NARRAGANSETT	91	23	50	46	79	289	2.76	No	No	Local	0.60	3.36
2,315	KIRBY AVE	WARWICK	69	13	37	40	33	192	2.75	No	No	Local	0.60	3.35
2,316	LAWTON AVE	TIVERTON	172	58	156	94	94	574	2.75	No	No	Local	0.60	3.35
2,317	SHERMAN RD	SOUTH KINGSTOWN	370	32	57	76	549	1,084	2.75	No	No	Local	0.60	3.35
2,318	GREENE ST	WARREN	97	30	56	76	63	321	2.74	No	No	Local	0.60	3.34
2,319	CAPTAINS DR	WESTERLY			500	259	52	811	2.73	No	No	Local	0.60	3.33
2,320	SHORE RD	BRISTOL			547	438	139	1,125	2.47	No	No	Minor Coll.	0.86	3.33
2,321	VINEYARD RD	WARWICK				631	397	1,028	2.73	No	No	Local	0.60	3.33
2,322	SOUTHMAYD ST	NEWPORT	282	79	161	266	146	934	2.73	No	No	Local	0.60	3.33
2,323	SUNNYSIDE DR	WARWICK			737	466		1,203	2.73	No	No	Local	0.60	3.33
2,324	OAK CREST DR	EAST PROVIDENCE			23	893	543	1,458	2.72	No	No	Local	0.60	3.32
2,325	DORY CT	SOUTH KINGSTOWN	82	29	54	58	59	283	2.72	No	No	Local	0.60	3.32
2,326	HILLCREST RD	SOUTH KINGSTOWN	90	64	195	73	176	598	2.72	No	No	Local	0.60	3.32
2,327	TICONDEROGA DR	WARWICK			264	536	512	1,312	2.72	No	No	Local	0.60	3.32
2,328	RAVINE RD	PORTSMOUTH	46	4	9	7	10	75	2.72	No	No	Local	0.60	3.32
2,329	INDIAN AVE	MIDDLETOWN			152	206	136	495	2.12	No	No	Major Coll.	1.20	3.32
2,330	COVE ST	EAST PROVIDENCE	175	13	549	216	454	1,406	2.71	No	No	Local	0.60	3.31
2,331	FLOYD AVE	EAST PROVIDENCE	72	19	455	411		957	2.71	No	No	Local	0.60	3.31
2,332	BREEZE AVE	EAST PROVIDENCE	68	21	55	87		231	2.71	No	No	Local	0.60	3.31
2,333	LOCUST ST	EAST PROVIDENCE	79	47	83	46	50	305	2.71	No	No	Local	0.60	3.31
2,334	ANDREW COMSTOCK RD	WARWICK	325	34	226	222	401	1,208	2.71	No	No	Local	0.60	3.31

State Rank	NAME	Municipality	No SLR	1 Foot of SLR	3 Feet of SLR	5 Feet of SLR	7 Feet of SLR	Total Linear Feet	Hazard Score	Evac. Route	Intermodal Facility	Functional Classification	System Score	Vul. Score
2,335	HAWTHORNE AVE	BRISTOL	147	33	77	103	123	483	2.70	No	No	Local	0.60	3.30
2,336	MOUNT VIEW RD	NARRAGANSETT	7	230	158	184	92	670	2.70	No	No	Local	0.60	3.30
2,337	MIANTONOMI AVE	MIDDLETOWN		14	93	36	28	172	1.50	No	No	Minor Art.	1.80	3.30
2,338	FORBES ST	EAST PROVIDENCE					172	172	1.50	No	No	Minor Art.	1.80	3.30
2,339	OFF RAMP FORBES ST	EAST PROVIDENCE				31	143	175	1.50	No	No	Minor Art.	1.80	3.30
2,340	HALIDON AVE	NEWPORT				15	31	46	1.50	No	No	Minor Art.	1.80	3.30
2,341	MORTON AVE	NEWPORT				160	175	334	1.50	No	No	Minor Art.	1.80	3.30
2,342	CONNECTOR RD	NORTH KINGSTOWN					276	276	1.50	No	No	Minor Art.	1.80	3.30
2,343	EXIT	NORTH KINGSTOWN					704	704	1.50	No	No	Minor Art.	1.80	3.30
2,344	CENTRAL AVE	PAWTUCKET					65	65	1.50	No	No	Minor Art.	1.80	3.30
2,345	COLUMBIA ST	SOUTH KINGSTOWN				33	138	171	1.50	No	No	Minor Art.	1.80	3.30
2,346	CANONICUS ST	TIVERTON					121	121	1.50	No	No	Minor Art.	1.80	3.30
2,347	EAST RD	TIVERTON					153	153	1.50	No	No	Minor Art.	1.80	3.30
2,348	SHORE RD	WESTERLY				168	67	235	1.50	No	No	Minor Art.	1.80	3.30
2,349	CARROLL AVE	NEWPORT			181	554	253	988	1.80	No	No	Major Coll.	1.50	3.30
2,350	WOODSIA RD	NARRAGANSETT	209	70	84	118	245	727	2.70	No	No	Local	0.60	3.30
2,351	NARRAGANSETT RD	NORTH KINGSTOWN	412	52	124	418	287	1,293	2.70	No	No	Local	0.60	3.30
2,352	FRANKLIN ST	NEWPORT	54	20	40	37	40	191	2.70	No	No	Local	0.60	3.30
2,353	GLENROSE DR	EAST PROVIDENCE				1,305	882	2,187	2.69	No	No	Local	0.60	3.29
2,354	WAMPANOAG RD	WARWICK			797	471	70	1,338	2.69	No	No	Local	0.60	3.29
2,355	MURRAY AVE	NORTH KINGSTOWN		18	404	179	108	710	2.69	No	No	Local	0.60	3.29
2,356	MURRAY PL	NEWPORT	54	23	40	43	38	198	2.68	No	No	Local	0.60	3.28
2,357	INTREPID DR	NORTH KINGSTOWN	250	60	232	318	258	1,118	2.68	No	No	Local	0.60	3.28
2,358	PLUM POINT RD	NORTH KINGSTOWN	63	39	41	76	33	252	2.68	No	No	Local	0.60	3.28
2,359	SPRING GROVE AVE	WARWICK	139	27	61	105	129	462	2.68	No	No	Local	0.60	3.28
2,360	TERRACE AVE	WESTERLY	121	42	256	142	175	736	2.67	No	No	Local	0.60	3.27
2,361	PARK DR	EAST PROVIDENCE				943	665	1,608	2.67	No	No	Local	0.60	3.27
2,362	OYSTER DR	CHARLESTOWN	70	38	32	96	40	276	2.67	No	No	Local	0.60	3.27
2,363	HAWTHORNE AVE	WARWICK			361	227		588	2.67	No	No	Local	0.60	3.27
2,364	CRELENDO DR	WARWICK		203	142	89	176	610	2.66	No	No	Local	0.60	3.26
2,365	QUARRY RD	NORTH KINGSTOWN	58	10	16	38	51	174	2.66	No	No	Local	0.60	3.26
2,366	POMFRET RD	NARRAGANSETT		2	509	257	53	820	2.66	No	No	Local	0.60	3.26
2,367	DAVIS ST	JAMESTOWN	50	17	43	36	36	182	2.65	No	No	Local	0.60	3.25
2,368	GRAND VIEW DR	WARWICK	118	9	48	64	119	357	2.65	No	No	Local	0.60	3.25
2,369	COLE ST	BRISTOL			346	135	119	600	2.65	No	No	Local	0.60	3.25
2,370	WALDO RD	WARWICK	39	82	302	313		736	2.65	No	No	Local	0.60	3.25
2,371	DELRAY DR	NARRAGANSETT	81	20	41	48	93	283	2.65	No	No	Local	0.60	3.25
2,372	BEACH ST	LITTLE COMPTON	70	23	46	56	59	255	2.65	No	No	Local	0.60	3.25
2,373	SACHEM RD	NARRAGANSETT	35	26	236	33	23	354	2.65	No	No	Local	0.60	3.25
2,374	MAPLEWOOD AVE	WARWICK			513	346	38	897	2.64	No	No	Local	0.60	3.24
2,375	WASHINGTON ST	WARREN	129	39	99	95	103	465	2.64	No	No	Local	0.60	3.24
2,376	BAILEY RD	NORTH KINGSTOWN	147	59	117	114	120	557	2.64	No	No	Local	0.60	3.24
2,377	ADAMS LN	WARREN	84	16	59	62	66	287	2.64	No	No	Local	0.60	3.24
2,378	EDGEKNOLL AVE	WARWICK	57	11	27	30	50	175	2.64	No	No	Local	0.60	3.24
2,379	LEE AVE	WARWICK				671	514	1,185	2.63	No	No	Local	0.60	3.23
2,380	FERNCLIFF AVE	WARWICK	136	15	50	68	178	448	2.63	No	No	Local	0.60	3.23
2,381	LUCAS AVE	CHARLESTOWN			335	246	14	595	2.63	No	No	Local	0.60	3.23
2,382	DONIZETTI RD	WESTERLY	253	23	145	285	345	1,051	2.62	No	No	Local	0.60	3.22
2,383	ALDEN ST	EAST PROVIDENCE		43	313	121		477	2.62	No	No	Local	0.60	3.22
2,384	KIMBERLY DR	SOUTH KINGSTOWN	70	23	50	59	60	262	2.62	No	No	Local	0.60	3.22
2,385	ROBIN DR	NORTH KINGSTOWN		138	85	79	130	433	2.62	No	No	Local	0.60	3.22
2,386	SUNSET BLVD	NARRAGANSETT	140	137	154	121	547	1,099	2.62	No	No	Local	0.60	3.22
2,387	STUDLEY AVE	WARWICK	72	24	49	58	65	267	2.62	No	No	Local	0.60	3.22
2,388	NARRAGANSETT AVE	EAST PROVIDENCE	124	81	132	91	106	533	2.62	No	No	Local	0.60	3.22
2,389	PEACEFUL WAY	TIVERTON	146	70	114	137	116	584	2.62	No	No	Local	0.60	3.22
2,390	HOXSEY ST	WESTERLY	79	10	23	135		247	2.62	No	No	Local	0.60	3.22
2,391	CHURCH COVE RD	BRISTOL	53	20	43	40	47	203	2.61	No	No	Local	0.60	3.21
2,392	LORRAINE ST	BARRINGTON	55	20	43	36	56	210	2.60	No	No	Local	0.60	3.20
2,393	WILLOW AVE	NARRAGANSETT	181	24	59	324	30	618	2.60	No	No	Local	0.60	3.20
2,394	EAST FAIRWAY AVE	WESTERLY	210	11		253	193	667	2.60	No	No	Local	0.60	3.20
2,395	COTTAGE ST	BARRINGTON	68	60	87	60	51	326	2.60	No	No	Local	0.60	3.20
2,396	FOURTH ST	BARRINGTON			271	131	92	494	2.60	No	No	Local	0.60	3.20
2,397	YOUNG ST	NEWPORT	28	23	49	59	46	205	2.00	No	No	Major Coll.	1.20	3.20
2,398	SWAMP RD	LITTLE COMPTON		348	400	285	818	1,851	2.59	No	No	Local	0.60	3.19
2,399	DESPERITO LN	BARRINGTON	81	39	82	59	72	334	2.59	No	No	Local	0.60	3.19
2,400	GALE DR	SOUTH KINGSTOWN	224	47	100	270	167	807	2.59	No	No	Local	0.60	3.19
2,401	BURGOYNE DR	WARWICK				506	428	934	2.58	No	No	Local	0.60	3.18
2,402	EDGEWATER RD	SOUTH KINGSTOWN	15	96	327	258	123	819	2.57	No	No	Local	0.60	3.17
2,403	SACHEM RD	TIVERTON	61	16	42	49	62	231	2.57	No	No	Local	0.60	3.17
2,404	LAKEVIEW DR	NARRAGANSETT	135	43	161	249	148	735	2.57	No	No	Local	0.60	3.17
2,405	ARDEN CT	WARWICK			361	314		675	2.57	No	No	Local	0.60	3.17
2,406	CROSSPATCH RD	CHARLESTOWN				625	548	1,173	2.57	No	No	Local	0.60	3.17
2,407	CLOYNE CT	NEWPORT			297	156	105	557	2.56	No	No	Local	0.60	3.16

State Rank	NAME	Municipality	No SLR	1 Foot of SLR	3 Feet of SLR	5 Feet of SLR	7 Feet of SLR	Total Linear Feet	Hazard Score	Evac. Route	Intermodal Facility	Functional Classification	System Score	Vul. Score
2,408	CAPELLA ST S	NEWPORT	135	24	135	194		488	2.56	No	No	Local	0.60	3.16
2,409	WORTHINGTON RD	WARWICK			138	122		260	2.56	No	No	Local	0.60	3.16
2,410	HIGHBANK AVE	NORTH KINGSTOWN	294	71	157	398	195	1,115	2.55	No	No	Local	0.60	3.15
2,411	FAIRVIEW DR	BRISTOL	114	37	96	98	106	451	2.55	No	No	Local	0.60	3.15
2,412	LANDS END DR	NORTH KINGSTOWN				547	502	1,049	2.54	No	No	Local	0.60	3.14
2,413	CATHEDRAL RD	WARWICK	72	41	68	75	68	324	2.53	No	No	Local	0.60	3.13
2,414	FERNCREST DR	EAST PROVIDENCE			236	589	696	1,520	2.53	No	No	Local	0.60	3.13
2,415	CARRIE AVE	EAST PROVIDENCE		149	107	78	171	505	2.53	No	No	Local	0.60	3.13
2,416	WILL ANN DR	EAST PROVIDENCE	68	21	45	115	26	275	2.52	No	No	Local	0.60	3.12
2,417	FLY JIB CT	JAMESTOWN			215	55	42	312	2.52	No	No	Local	0.60	3.12
2,418	STATE ST	WARREN	84	40	72	82	89	367	2.52	No	No	Local	0.60	3.12
2,419	WHISTLER POINT RD	LITTLE COMPTON			387	233	142	763	2.52	No	No	Local	0.60	3.12
2,420	HARRINGTON ST	EAST PROVIDENCE			276	268		544	2.51	No	No	Local	0.60	3.11
2,421	GASPEE POINT DR	WARWICK	87	16	55	87	89	335	2.51	No	No	Local	0.60	3.11
2,422	POCONO RD	NARRAGANSETT				585	578	1,163	2.51	No	No	Local	0.60	3.11
2,423	POTTER RD	NORTH KINGSTOWN			241	79	876	1,196	1.90	No	No	Major Coll.	1.20	3.10
2,424	BRISTOL DR	EAST PROVIDENCE			134			134	1.50	No	Yes	Local	1.60	3.10
2,425	KNEELAND ST	CRANSTON		6	23	13	20	63	1.50	Yes	No	Local	1.60	3.10
2,426	MILTON AVE	CRANSTON			5	17	13	34	1.50	Yes	No	Local	1.60	3.10
2,427	SECOND AVE	CRANSTON					284	284	1.50	No	Yes	Local	1.60	3.10
2,428	STRATHMORE RD	CRANSTON					34	34	1.50	Yes	No	Local	1.60	3.10
2,429	QUAKER HILL FARM RD	LITTLE COMPTON					70	70	1.50	Yes	No	Local	1.60	3.10
2,430	F C GREENE MEMORIAL BLVD	PROVIDENCE					50	50	1.50	No	No	Local	1.60	3.10
2,431	RAILROAD ST	SOUTH KINGSTOWN					19	19	1.50	No	Yes	Local	1.60	3.10
2,432	ALGONQUIN DR	WARWICK					224	224	1.50	No	Yes	Local	1.60	3.10
2,433	TOLL GATE RD	WARWICK		10	40	40	36	126	1.50	No	Yes	Local	1.60	3.10
2,434	BAYBERRY RD	NARRAGANSETT			117	274	539	931	1.50	Yes	No	Local	1.60	3.10
2,435	HOLLY RD	SOUTH KINGSTOWN				379	376	756	1.50	Yes	No	Local	1.60	3.10
2,436	HALEY RD	WARWICK			75	587	513	1,175	2.50	No	No	Local	0.60	3.10
2,437	BURKE ST	BARRINGTON		93	93			187	2.50	No	No	Local	0.60	3.10
2,438	TUPELO TRL	NARRAGANSETT	281	40	95	401	247	1,064	2.50	No	No	Local	0.60	3.10
2,439	ANDERSON AVE	WARWICK	100	16	53	85	131	386	2.50	No	No	Local	0.60	3.10
2,440	HARBOUR ISLAND RD	NARRAGANSETT			353	75	254	682	2.49	No	No	Local	0.60	3.09
2,441	PALMER AVE	EAST PROVIDENCE				543	550	1,093	2.49	No	No	Local	0.60	3.09
2,442	NORTHUP RD	NORTH KINGSTOWN	66	63	168	240	377	914	1.89	No	No	Major Coll.	1.20	3.09
2,443	LAKE AVE	SOUTH KINGSTOWN	73	135	132	118	276	734	2.49	No	No	Local	0.60	3.09
2,444	BROOK ST	BARRINGTON		283	181	132	621	1,217	2.49	No	No	Local	0.60	3.09
2,445	HAWKSLEY AVE	WARWICK	180	20	53	171	256	679	2.48	No	No	Local	0.60	3.08
2,446	JOHN BROWN LN	NARRAGANSETT	174	30	82	131	263	680	2.48	No	No	Local	0.60	3.08
2,447	DORY ST	JAMESTOWN	80	43	92	85	72	373	2.48	No	No	Local	0.60	3.08
2,448	CANONCHET AVE	WARWICK	90	10	52	87	80	320	2.48	No	No	Local	0.60	3.08
2,449	OLD POST RD	CHARLESTOWN	98	63	110	345	610	1,226	1.88	No	No	Major Coll.	1.20	3.08
2,450	WILDWOOD RD	NARRAGANSETT			152	82	76	309	2.48	No	No	Local	0.60	3.08
2,451	WEST WAY	CHARLESTOWN	114	82	118	140	134	588	2.46	No	No	Local	0.60	3.06
2,452	GRAYS POINT RD	CHARLESTOWN	109	30	125	108	89	461	2.46	No	No	Local	0.60	3.06
2,453	HARBOR LN	WARWICK	34	8	4	12	12	70	2.46	No	No	Local	0.60	3.06
2,454	HOPE VIEW RD	PORTSMOUTH	422	46	99	465	616	1,648	2.45	No	No	Local	0.60	3.05
2,455	THIRD AVE	CRANSTON			232	370	378	980	1.82	No	Yes	Local	1.22	3.04
2,456	GADSBY LN	TIVERTON	73	61	98	85	86	402	2.44	No	No	Local	0.60	3.04
2,457	BAGGY WRINKLE COVE	WARREN			265	110	96	471	2.43	No	No	Local	0.60	3.03
2,458	RUBY ST	CRANSTON	65	60	78	92	77	373	2.43	No	No	Local	0.60	3.03
2,459	BUTLER AVE	PROVIDENCE			111	321	20	452	1.50	No	No	Local	1.53	3.03
2,460	POJAC POINT RD	NORTH KINGSTOWN			339	148	243	730	2.43	No	No	Local	0.60	3.03
2,461	CLIFTON AVE	WARWICK	20	14	223	71	75	402	2.43	No	No	Local	0.60	3.03
2,462	ODE CT	WARWICK	40	20	51	20		131	2.42	No	No	Local	0.60	3.02
2,463	CAREY ST	NEWPORT	66	46	79	76	86	353	2.42	No	No	Local	0.60	3.02
2,464	BUFFALO AVE	WARREN			393	243	220	856	2.42	No	No	Local	0.60	3.02
2,465	ALLEN AVE	NORTH KINGSTOWN	199	73	110	297	240	920	2.42	No	No	Local	0.60	3.02
2,466	MOULTON PL	CHARLESTOWN	44	49	160	208		461	2.42	No	No	Local	0.60	3.02
2,467	HERBERT DR	NARRAGANSETT			204	82	106	392	2.41	No	No	Local	0.60	3.01
2,468	BRIARWOOD AVE	MIDDLETOWN	47	16	26	26	23	139	2.41	No	No	Local	0.60	3.01
2,469	CURTIS RD	BRISTOL	53	17	56	33	83	243	2.41	No	No	Local	0.60	3.01
2,470	MONAST ST	WARREN			160	117		277	2.41	No	No	Local	0.60	3.01
2,471	ASHBURNTON DR	WARWICK		69	84			153	2.40	No	No	Local	0.60	3.00
2,472	PAWCATUCK AVE	WESTERLY			289	300	51	640	2.40	No	No	Local	0.60	3.00
2,473	FRANCIS AVE	WESTERLY			156	189		345	2.40	No	No	Local	0.60	3.00
2,474	NORTH BAY VIEW DR	JAMESTOWN				519	645	1,164	2.39	No	No	Local	0.60	2.99
2,475	PEARL AVE	EAST PROVIDENCE	13	102	252	244	173	784	2.39	No	No	Local	0.60	2.99
2,476	WEST NIANTIC ST	CHARLESTOWN			317	309	92	719	2.38	No	No	Local	0.60	2.98
2,477	GREENFIELD AVE	PORTSMOUTH	274	56	59	327	499	1,215	2.38	No	No	Local	0.60	2.98
2,478	ELLA TER	NEWPORT	48	31	31	28	44	182	2.37	No	No	Local	0.60	2.97
2,479	3RD ST	NARRAGANSETT	72	23	49	92	109	345	2.36	No	No	Local	0.60	2.96
2,480	UNNAMED_25	NEWPORT	39	29	203	99	98	468	2.36	No	No	Local	0.60	2.96

State Rank	NAME	Municipality	No SLR	1 Foot of SLR	3 Feet of SLR	5 Feet of SLR	7 Feet of SLR	Total Linear Feet	Hazard Score	Evac. Route	Intermodal Facility	Functional Classification	System Score	Vul. Score
2,481	WHALEN AVE	WARWICK	116	33	108	220	73	551	2.36	No	No	Local	0.60	2.96
2,482	WINCHELL RD	WARWICK	163	125	141	444	308	1,181	2.35	No	No	Local	0.60	2.95
2,483	PARK AVE	SOUTH KINGSTOWN	195	13	23	316	264	811	2.34	No	No	Local	0.60	2.94
2,484	RIVER RD	SOUTH KINGSTOWN			129	105	74	307	2.34	No	No	Local	0.60	2.94
2,485	GLENWOOD AVE	EAST PROVIDENCE	40	55	177	113	87	473	2.34	No	No	Local	0.60	2.94
2,486	COULTER DR	JAMESTOWN		108	171	112	62	452	2.33	No	No	Local	0.60	2.93
2,487	PEABODY DR	WARWICK				575	811	1,386	2.33	No	No	Local	0.60	2.93
2,488	VERDANT CIR	NORTH KINGSTOWN	47	22	35	32	31	168	2.33	No	No	Local	0.60	2.93
2,489	POTOWOMUT RD	NORTH KINGSTOWN	22	10	66	52	46	196	1.73	No	No	Major Coll.	1.20	2.93
2,490	KATHERINE CT	WARWICK	61	23	66	89	76	314	2.33	No	No	Local	0.60	2.93
2,491	POST RD EXTENSION	WARWICK				210	177	387	1.50	No	No	Major Coll.	1.42	2.92
2,492	PROSPECT HILL ST	NEWPORT	49	20	33	33	33	168	2.32	No	No	Local	0.60	2.92
2,493	DONOVAN WAY	LITTLE COMPTON	49	11	22	17	20	121	2.32	No	No	Local	0.60	2.92
2,494	POPLAR AVE	EAST PROVIDENCE			224	247		472	2.31	No	No	Local	0.60	2.91
2,495	WILLOW ST	EAST PROVIDENCE			202	127	170	499	2.31	No	No	Local	0.60	2.91
2,496	HARTFORD AVE	SOUTH KINGSTOWN	225	38	81	101	636	1,081	2.30	No	No	Local	0.60	2.90
2,497	WETHERSFIELD DR	WARWICK			403	241	368	1,011	2.30	No	No	Local	0.60	2.90
2,498	OPAL ST	CRANSTON	36	73	66	50	50	275	2.29	No	No	Local	0.60	2.89
2,499	SUNNYBROOK DR	NORTH KINGSTOWN			454	363	330	1,147	2.29	No	No	Local	0.60	2.89
2,500	STONEGATE RD	WARREN	104	52	79	176	180	590	2.29	No	No	Local	0.60	2.89
2,501	FAREWELL ST	NEWPORT					367	367	1.50	No	No	Minor Coll.	1.39	2.89
2,502	PECK AVE	BARRINGTON			224	66	30	320	2.29	No	No	Local	0.60	2.89
2,503	FOURTEENTH AVE	WARWICK	45	20	100			164	2.29	No	No	Local	0.60	2.89
2,504	WEBSTER AVE	NARRAGANSETT			163	91	15	269	2.28	No	No	Local	0.60	2.88
2,505	PLEASANT VIEW DR	LITTLE COMPTON			212	234	97	542	2.28	No	No	Local	0.60	2.88
2,506	SUMMER ST	SOUTH KINGSTOWN		34	181	67	98	380	2.28	No	No	Local	0.60	2.88
2,507	TAYLORS LN S	LITTLE COMPTON			478	234	526	1,237	2.27	No	No	Local	0.60	2.87
2,508	ECHO DR	BARRINGTON	50	20	40	38	33	181	2.27	No	No	Local	0.60	2.87
2,509	THIRD ST	PORTSMOUTH	16	16	26	16	10	85	2.26	No	No	Local	0.60	2.86
2,510	OCEAN AVE	WARWICK		44	491	360	512	1,408	2.26	No	No	Local	0.60	2.86
2,511	SEQUAN RD	WESTERLY			362	211	162	736	2.26	No	No	Local	0.60	2.86
2,512	BROOK ST	JAMESTOWN	42	16	30	30	36	153	2.26	No	No	Local	0.60	2.86
2,513	WELL LN	PORTSMOUTH	38	10	20	20	13	101	2.26	No	No	Local	0.60	2.86
2,514	MARSH LN	NARRAGANSETT	42	23	56	51		171	2.25	No	No	Local	0.60	2.85
2,515	FRIENDSHIP ST	WESTERLY	24	42	37	35	38	176	2.25	No	No	Local	0.60	2.85
2,516	BOGGS ST	BRISTOL	46	17	32	32	41	168	2.25	No	No	Local	0.60	2.85
2,517	TANGLEWOOD TRL	NARRAGANSETT			199	158	177	534	2.25	No	No	Local	0.60	2.85
2,518	HILLSIDE AVE	TIVERTON	141	39	62	262	269	774	2.24	No	No	Local	0.60	2.84
2,519	BAYSIDE AVE	NEWPORT	89	79	118	148	203	638	2.24	No	No	Local	0.60	2.84
2,520	WAMSETTA AVE	EAST PROVIDENCE			174	248		422	2.23	No	No	Local	0.60	2.83
2,521	NARRAGANSETT ST	CRANSTON	43	10	23	23	20	119	2.23	No	No	Local	0.60	2.83
2,522	DUDLEY ST	PROVIDENCE		42	82	52	501	677	1.62	No	No	Major Coll.	1.20	2.82
2,523	HERITAGE DR	PORTSMOUTH			217	256	127	600	2.22	No	No	Local	0.60	2.82
2,524	FOURTH ST	NORTH KINGSTOWN	7	59	187	100	127	480	2.22	No	No	Local	0.60	2.82
2,525	SUNRISE DR	BRISTOL	28	7	13	17	13	78	2.22	No	No	Local	0.60	2.82
2,526	VERNDALE ST	WARWICK		143	222	407	266	1,038	2.22	No	No	Local	0.60	2.82
2,527	KING PHILLIP ST	PORTSMOUTH		61	200	135	135	531	2.21	No	No	Local	0.60	2.81
2,528	BEACH AVE	NARRAGANSETT	86	13	30	82	216	427	2.20	No	No	Local	0.60	2.80
2,529	WARREN RD	CHARLESTOWN	9	96	100	42	26	272	2.20	No	No	Local	0.60	2.80
2,530	GLEN ST	EAST PROVIDENCE	80	41	128	134	132	515	2.20	No	No	Local	0.60	2.80
2,531	BERNARD AVE	BARRINGTON			263	214	10	486	2.20	No	No	Local	0.60	2.80
2,532	SHELL RD	WARREN		97	27	45	110	279	2.19	No	No	Local	0.60	2.79
2,533	BEACON PARK DR	EAST PROVIDENCE	101	97	212	281	534	1,225	2.19	No	No	Local	0.60	2.79
2,534	CONNECTICUT AVE	BARRINGTON	76	40	102	178	105	501	2.19	No	No	Local	0.60	2.79
2,535	CENTRAL AVE	NARRAGANSETT	39	20	43	41	28	172	2.18	No	No	Local	0.60	2.78
2,536	KING ST	WARREN	34	66	69	56	69	294	2.18	No	No	Local	0.60	2.78
2,537	MEDBERRY ST	EAST PROVIDENCE	34	10	17	17	23	100	2.18	No	No	Local	0.60	2.78
2,538	OAKSIDE ST	WARWICK	52	36	59	86	142	375	2.18	No	No	Local	0.60	2.78
2,539	LILLIAN AVE	EAST PROVIDENCE	118	26	63	155	327	688	2.17	No	No	Local	0.60	2.77
2,540	HAZEN ST	CHARLESTOWN		132	189	207	525	1,054	2.17	No	No	Local	0.60	2.77
2,541	OLD BULGARMARSH RD	TIVERTON	12	21	24	21	21	99	2.17	No	No	Local	0.60	2.77
2,542	NANCY LN	CHARLESTOWN			243	418		661	2.16	No	No	Local	0.60	2.76
2,543	HOWARD ST	NEWPORT	48	23	49	49	46	215	2.16	No	No	Local	0.60	2.76
2,544	KNOWLESWAY EXT	NARRAGANSETT	37	27	40	40	50	195	2.16	No	No	Local	0.60	2.76
2,545	HOMESTEAD AVE	BARRINGTON		94	143	120	243	600	2.15	No	No	Local	0.60	2.75
2,546	MAHER CT	NEWPORT	56	14	71	53	109	304	2.15	No	No	Local	0.60	2.75
2,547	BRENTON RD	NEWPORT			189	128	273	590	2.14	No	No	Minor Coll.	0.60	2.74
2,548	IROQUOIS RD	NARRAGANSETT	47	20	279	295	144	785	2.14	No	No	Local	0.60	2.74
2,549	LAW AVE	CRANSTON				79	238	317	1.50	No	Yes	Local	1.24	2.74
2,550	WALTER ST	BARRINGTON	32	36	53	49	46	216	2.13	No	No	Local	0.60	2.73
2,551	CUSTER ST	WARWICK		36	212	231	304	782	2.13	No	No	Local	0.60	2.73
2,552	ANDERSEN AVE	MIDDLETOWN	46	46	69	63	70	295	2.13	No	No	Local	0.60	2.73
2,553	CASTLE RD	NARRAGANSETT			205	273	175	653	2.13	No	No	Local	0.60	2.73

State Rank	NAME	Municipality	No SLR	1 Foot of SLR	3 Feet of SLR	5 Feet of SLR	7 Feet of SLR	Total Linear Feet	Hazard Score	Evac. Route	Intermodal Facility	Functional Classification	System Score	Vul. Score
2,554	NEPUN RD	WESTERLY	23	37	42	48	44	195	2.13	No	No	Local	0.60	2.73
2,555	DIANE RD	NARRAGANSETT	32	10	23	20	20	104	2.12	No	No	Local	0.60	2.72
2,556	MANNING ST	WARREN	77	95	154	281	136	742	2.12	No	No	Local	0.60	2.72
2,557	PILGRIM AVE	NARRAGANSETT		71	278	53	454	855	2.11	No	No	Local	0.60	2.71
2,558	FREEMONT AVE	BARRINGTON	54	20	47	112	143	375	2.11	No	No	Local	0.60	2.71
2,559	DENNISON ST	NEWPORT	37	20	49	36	46	188	2.11	No	No	Local	0.60	2.71
2,560	PELHAM ST	NEWPORT	22	20	33	30	33	138	2.10	No	No	Minor Coll.	0.60	2.70
2,561	CHACHAPACASSETT RD	BARRINGTON				130	96	226	1.50	No	No	Major Coll.	1.20	2.70
2,562	GIBSON RD	BRISTOL					8	8	1.50	No	No	Major Coll.	1.20	2.70
2,563	GRISWOLD AVE	BRISTOL				18	100	118	1.50	No	No	Major Coll.	1.20	2.70
2,564	KING PHILIP AVE	BRISTOL				5	679	684	1.50	No	No	Major Coll.	1.20	2.70
2,565	CROSS MILL DR	CHARLESTOWN			32	40	275	347	1.50	No	No	Major Coll.	1.20	2.70
2,566	OLD FORGE RD	EAST GREENWICH				38	58	96	1.50	No	No	Major Coll.	1.20	2.70
2,567	GREENE LN	MIDDLETOWN					58	58	1.50	No	No	Major Coll.	1.20	2.70
2,568	HARBOR RD	NARRAGANSETT				5	49	53	1.50	No	No	Major Coll.	1.20	2.70
2,569	CENTER RD	NEW SHOREHAM					90	90	1.50	No	No	Major Coll.	1.20	2.70
2,570	SPRING ST	NEW SHOREHAM					130	130	1.50	No	No	Major Coll.	1.20	2.70
2,571	KAY ST	NEWPORT					386	386	1.50	No	No	Major Coll.	1.20	2.70
2,572	OLD FORT RD	NEWPORT					122	122	1.50	No	No	Major Coll.	1.20	2.70
2,573	AUSTIN RD	NORTH KINGSTOWN				11	9	20	1.50	No	No	Major Coll.	1.20	2.70
2,574	GENOA DR	NORTH KINGSTOWN					92	92	1.50	No	No	Major Coll.	1.20	2.70
2,575	HULING RD	NORTH KINGSTOWN					129	129	1.50	No	No	Major Coll.	1.20	2.70
2,576	PROSPECT AVE	NORTH KINGSTOWN			142	39	56	237	1.50	No	No	Major Coll.	1.20	2.70
2,577	ROMANO VINYARD WAY	NORTH KINGSTOWN				193	167	360	1.50	No	No	Major Coll.	1.20	2.70
2,578	BIRCH SWAMP RD	WARREN					455	455	1.50	No	No	Major Coll.	1.20	2.70
2,579	FAIR ST	WARWICK					174	174	1.50	No	No	Major Coll.	1.20	2.70
2,580	LONG ST	WARWICK				6	30	37	1.50	No	No	Major Coll.	1.20	2.70
2,581	NOYES NECK RD	WESTERLY					15	15	1.50	No	No	Major Coll.	1.20	2.70
2,582	TURNER AVE	EAST PROVIDENCE				33	7	39	1.50	No	No	Major Coll.	1.20	2.70
2,583	AUSTIN RD	WARWICK				24	10	34	1.50	No	No	Major Coll.	1.20	2.70
2,584	MONTANA RD	LITTLE COMPTON		97	91	57	81	326	2.10	No	No	Local	0.60	2.70
2,585	WANDSWORTH ST	NARRAGANSETT	93	20	47	95	360	616	2.10	No	No	Local	0.60	2.70
2,586	WEBSTER ST	WARWICK	82	31	180	294		587	2.09	No	No	Local	0.60	2.69
2,587	ADMIRALS WAY	NARRAGANSETT	46	67	106	87	76	382	2.09	No	No	Local	0.60	2.69
2,588	MANOR RD	BARRINGTON	75	33	98	141	207	554	2.09	No	No	Local	0.60	2.69
2,589	5TH ST	NARRAGANSETT			141	110	123	374	2.09	No	No	Local	0.60	2.69
2,590	CONTINENTAL RD	NARRAGANSETT	21	92	133	86	52	384	2.09	No	No	Local	0.60	2.69
2,591	UNNAMED_13	PORTSMOUTH	48	17	41	55	58	218	2.09	No	No	Local	0.60	2.69
2,592	SHORE RD	NARRAGANSETT	24	42	42	29	88	225	2.09	No	No	Local	0.60	2.69
2,593	DEAN AVE	NEWPORT	31	16	33	36	46	162	2.08	No	No	Local	0.60	2.68
2,594	WEST FAIRWAY AVE	WESTERLY	23	33	47	46	43	192	2.08	No	No	Local	0.60	2.68
2,595	PECKHAM LN	TIVERTON	24	61	69	102	40	296	2.08	No	No	Local	0.60	2.68
2,596	IVES BLUFF	WARWICK	7	30	26	21	20	105	2.07	No	No	Local	0.60	2.67
2,597	ARNOLD ST	CHARLESTOWN	17	18	30	27	31	122	2.07	No	No	Local	0.60	2.67
2,598	MCCORMICK RD	NEWPORT		2	300	275	364	942	2.07	No	No	Local	0.60	2.67
2,599	UNNAMED_105	NEW SHOREHAM			276	49	415	740	2.07	No	No	Local	0.60	2.67
2,600	ANN ST	NEWPORT	37	20	46	53	46	201	2.06	No	No	Local	0.60	2.66
2,601	NINIGRET RD	NARRAGANSETT			214	438	97	750	2.06	No	No	Local	0.60	2.66
2,602	GRACE AVE	WARWICK	41	38	81	66	58	285	2.06	No	No	Local	0.60	2.66
2,603	LAKEKNOLE RD	WARWICK	38	33	43	126	16	257	2.06	No	No	Local	0.60	2.66
2,604	HORSE POUND RD	NORTH KINGSTOWN	41	52	50	63	128	335	2.06	No	No	Local	0.60	2.66
2,605	STONE AVE	WARWICK			102	146	118	366	2.06	No	No	Local	0.60	2.66
2,606	E SAKONNET	TIVERTON	17	55	78	75	37	262	2.05	No	No	Local	0.60	2.65
2,607	CHERRY ST	NEWPORT	24	13	10	13	30	90	2.04	No	No	Local	0.60	2.64
2,608	GIDLEY ST	NEWPORT	9	46	23	46	46	170	2.04	No	No	Local	0.60	2.64
2,609	ESQUIRE AVE	WARWICK			256	288	123	666	2.04	No	No	Local	0.60	2.64
2,610	CENTRAL ST	SOUTH KINGSTOWN			144	315	77	536	2.04	No	No	Local	0.60	2.64
2,611	LEROY AVE	WARWICK	36	13	33	27	23	132	2.04	No	No	Local	0.60	2.64
2,612	MASSACHUSETTS BLVD	PORTSMOUTH	87	22	37	48	455	648	2.04	No	No	Local	0.60	2.64
2,613	SOUTH BAPTIST ST	NEWPORT	18	23	36	39	36	152	2.03	No	No	Local	0.60	2.63
2,614	ARBOR WAY	NORTH KINGSTOWN	33	49	98	109	22	312	2.03	No	No	Local	0.60	2.63
2,615	RICHMOND AVE	BARRINGTON		24	274	303	531	1,132	2.03	No	No	Local	0.60	2.63
2,616	CHACE AVE	WARREN	14	7	13	10	10	55	2.02	No	No	Local	0.60	2.62
2,617	2ND ST	NARRAGANSETT	45	16	39	50	86	237	2.02	No	No	Local	0.60	2.62
2,618	BURTON ST	BRISTOL	45	17	51	42	83	239	2.02	No	No	Local	0.60	2.62
2,619	BREWER ST	NEWPORT	23	23	39	43	49	178	2.02	No	No	Local	0.60	2.62
2,620	TORCH ST	WARWICK		16	46			63	2.02	No	No	Local	0.60	2.62
2,621	DORAN AVE	BRISTOL	35	70	97	124	84	410	2.01	No	No	Local	0.60	2.61
2,622	HILLCREST DR	CHARLESTOWN	18	28	31	48	54	180	2.01	No	No	Local	0.60	2.61
2,623	BUNTING RD	WARWICK		63	38	39	108	248	2.01	No	No	Local	0.60	2.61
2,624	SEACONNET AVE	TIVERTON	6	36	56	30	13	141	2.01	No	No	Local	0.60	2.61
2,625	JOHN OLDHAM RD	PORTSMOUTH	21	52	144	28	42	286	2.01	No	No	Local	0.60	2.61
2,626	NEW ENGLAND WAY	WARWICK			139	223	105	467	2.01	No	No	Local	0.60	2.61

State Rank	NAME	Municipality	No SLR	1 Foot of SLR	3 Feet of SLR	5 Feet of SLR	7 Feet of SLR	Total Linear Feet	Hazard Score	Evac. Route	Intermodal Facility	Functional Classification	System Score	Vul. Score
2,627	RYAN AVE	WARWICK		1	287	234	287	808	2.01	No	No	Local	0.60	2.61
2,628	LINCOLN ST	JAMESTOWN		24	26	23	23	97	2.01	No	No	Local	0.60	2.61
2,629	HOLLAND ST	NEWPORT	17	20	36	33	39	145	2.00	No	No	Local	0.60	2.60
2,630	VALHALLA DR	PORTSMOUTH		71	109	57	44	280	2.00	No	No	Local	0.60	2.60
2,631	BRAGGER ST	WARWICK			234	410	297	941	2.00	No	No	Local	0.60	2.60
2,632	COLD SPRING ST	PROVIDENCE	30	20	56	50	48	203	1.99	No	No	Local	0.60	2.59
2,633	TOWN HALL DR	BARRINGTON	35	13	23	38	33	142	1.99	No	No	Local	0.60	2.59
2,634	DEPOT AVE	PORTSMOUTH	31	14	25	29	27	126	1.99	No	No	Local	0.60	2.59
2,635	PAYNE RD	BARRINGTON	2	61	108	48	30	249	1.99	No	No	Local	0.60	2.59
2,636	GRENORE ST	WARWICK	29	13	23	30	26	121	1.98	No	No	Local	0.60	2.58
2,637	LLOYD AVE	WARWICK	102	38	74	276	412	902	1.98	No	No	Local	0.60	2.58
2,638	BEACH PLUM DR EAST	SOUTH KINGSTOWN	33	23	43	46	91	236	1.98	No	No	Local	0.60	2.58
2,639	CHASE AVE	PORTSMOUTH		19	24	21	17	81	1.97	No	No	Local	0.60	2.57
2,640	GEORGE ST	CRANSTON	25	3	13	10	56	108	1.97	No	No	Local	0.60	2.57
2,641	ALDEN RD	BARRINGTON			157	175	144	476	1.97	No	No	Local	0.60	2.57
2,642	COBLEIGH ST	CHARLESTOWN	92	24	72	75	526	788	1.97	No	No	Local	0.60	2.57
2,643	GREEN ST	NEWPORT	17	20	37	40	43	157	1.97	No	No	Local	0.60	2.57
2,644	KETTLE ST	WARWICK	8	7	196	371	230	813	1.96	No	No	Local	0.60	2.56
2,645	ONONDEGA RD	NARRAGANSETT	42	23	89	82	46	282	1.96	No	No	Local	0.60	2.56
2,646	THIRD ST	NORTH KINGSTOWN		36	154	400		590	1.96	No	No	Local	0.60	2.56
2,647	MEADOW LN	LITTLE COMPTON	10	66	74	42	96	288	1.96	No	No	Local	0.60	2.56
2,648	VAUCLUSE AVE	MIDDLETOWN			118	294	108	520	1.95	No	No	Local	0.60	2.55
2,649	MILTON RD	WARWICK	35	20	50	45	92	242	1.95	No	No	Local	0.60	2.55
2,650	HOUSTON DR	WARWICK	10	75	120	78	94	376	1.95	No	No	Local	0.60	2.55
2,651	ESSEX DR	CHARLESTOWN	10	73	76	106	103	368	1.95	No	No	Local	0.60	2.55
2,652	BELL AVE	EAST PROVIDENCE	91	10	81	172	351	705	1.95	No	No	Local	0.60	2.55
2,653	MORNINGSIDE LN	PORTSMOUTH		21	26	23	23	93	1.95	No	No	Local	0.60	2.55
2,654	SHORE DR	MIDDLETOWN			330	372	773	1,474	1.95	No	No	Local	0.60	2.55
2,655	ON RAMP I-95 S	PROVIDENCE	1,000	77	78	75	79	1,310	1.50	Yes	No	Interstate	1.05	2.55
2,656	RUSTIC WAY	NORTH KINGSTOWN	41	62	121	143	99	467	1.94	No	No	Local	0.60	2.54
2,657	IRMA AVE	WARWICK	57	66	99	188	336	745	1.94	No	No	Local	0.60	2.54
2,658	SOUTH GROVE ST	WARREN	25	30	62	53	75	245	1.94	No	No	Local	0.60	2.54
2,659	ANCHOR WAY	NORTH KINGSTOWN	24	53	106	123	42	349	1.94	No	No	Local	0.60	2.54
2,660	HOLLAND AVE	EAST PROVIDENCE			396	336	747	1,479	1.94	No	No	Local	0.60	2.54
2,661	NIGHTINGALE AVE	WARWICK		58	110	46	53	267	1.94	No	No	Local	0.60	2.54
2,662	PALM BEACH AVE	NARRAGANSETT	37	14	31	44	44	171	1.94	No	No	Local	0.60	2.54
2,663	KENWOOD ST	WARWICK			173	161	211	544	1.93	No	No	Local	0.60	2.53
2,664	COONEYMUS RD	NEW SHOREHAM			154	140	275	570	1.92	No	No	Local	0.60	2.52
2,665	HART LN	BARRINGTON	3	29	43	33	29	137	1.92	No	No	Local	0.60	2.52
2,666	SPRING ST	NARRAGANSETT	18	10	20	20	20	87	1.92	No	No	Local	0.60	2.52
2,667	HOXIE AVE	CHARLESTOWN	96	54	146	294	463	1,054	1.92	No	No	Local	0.60	2.52
2,668	MUSSELBED SHOAL RD	PORTSMOUTH	6	85	39	30	248	408	1.92	No	No	Local	0.60	2.52
2,669	HARDING AVE	EAST PROVIDENCE		18	26	23	20	88	1.92	No	No	Local	0.60	2.52
2,670	ALICE AVE	PORTSMOUTH		23	38	19	32	112	1.91	No	No	Local	0.60	2.51
2,671	VERMONT AVE	PROVIDENCE	26	18	21	80	67	211	1.91	No	No	Local	0.60	2.51
2,672	CHAUNCEY AVE	EAST PROVIDENCE		36	203	163	327	729	1.91	No	No	Local	0.60	2.51
2,673	OKEEFE LN	WARWICK			122	338	141	601	1.90	No	No	Local	0.60	2.50
2,674	BRAMAN ST	NEWPORT	26	20	53	69	63	231	1.90	No	No	Local	0.60	2.50
2,675	ATLANTIC AVE	NORTH KINGSTOWN	15	47	94	81	75	312	1.90	No	No	Local	0.60	2.50
2,676	EAST CORYS LN	PORTSMOUTH		25	36	36	30	127	1.89	No	No	Local	0.60	2.49
2,677	ROCKBRIDGE RD	LITTLE COMPTON		16	150	94	494	754	1.89	No	No	Local	0.60	2.49
2,678	MCCORRIE LN	PORTSMOUTH	21	14	26	26	21	107	1.89	No	No	Local	0.60	2.49
2,679	SHEFFIELD AVE	BRISTOL	23	26	66	66	73	254	1.89	No	No	Local	0.60	2.49
2,680	ANGLERS CT	NARRAGANSETT	43	25	41	67	173	349	1.89	No	No	Local	0.60	2.49
2,681	WEAVER RD	WARWICK	4	24	100			128	1.88	No	No	Local	0.60	2.48
2,682	BAY TER	JAMESTOWN	15	23	33	72	59	203	1.88	No	No	Local	0.60	2.48
2,683	BAYSIDE AVE	PORTSMOUTH			127	252	159	538	1.88	No	No	Local	0.60	2.48
2,684	BEACH RD SOUTH	PORTSMOUTH	19	20	53	57	60	210	1.88	No	No	Local	0.60	2.48
2,685	TAYLOR ST	NARRAGANSETT		28	36	46	43	154	1.86	No	No	Local	0.60	2.46
2,686	WEST BEACH RD	NEW SHOREHAM		26	49	46	23	144	1.86	No	No	Local	0.60	2.46
2,687	HARBOR VIEW AVE	BRISTOL	67	33	122	356	276	854	1.85	No	No	Local	0.60	2.45
2,688	BAKERS CREEK RD	WARWICK	1	16	23	23	26	89	1.85	No	No	Local	0.60	2.45
2,689	UNDERWOOD CT	NEWPORT		21	33	26	43	123	1.85	No	No	Local	0.60	2.45
2,690	HARRISON ST	NORTH KINGSTOWN				53	88	140	1.50	No	No	Minor Coll.	0.94	2.44
2,691	UNNAMED_3	NEWPORT	27	13	30	43	46	158	1.84	No	No	Local	0.60	2.44
2,692	BEACH DR	LITTLE COMPTON			102	154	349	606	1.84	No	No	Local	0.60	2.44
2,693	RIVER LN	NEWPORT	32	30	158	67	83	370	1.84	No	No	Local	0.60	2.44
2,694	FAIR ST	NEWPORT		29	49	46	53	177	1.83	No	No	Local	0.60	2.43
2,695	MILBURN CT	NEWPORT	11	20	56	46	53	185	1.83	No	No	Local	0.60	2.43
2,696	PENNY RD	JAMESTOWN		38	79	85	39	242	1.82	No	No	Local	0.60	2.42
2,697	RODMAN ST	NARRAGANSETT		42	52	78	98	270	1.81	No	No	Local	0.60	2.41
2,698	BAYVIEW AVE	NORTH KINGSTOWN			238	271	447	956	1.81	No	No	Local	0.60	2.41
2,699	MAYWOOD RD	NARRAGANSETT		36	53	62	83	233	1.81	No	No	Local	0.60	2.41

State Rank	NAME	Municipality	No SLR	1 Foot of SLR	3 Feet of SLR	5 Feet of SLR	7 Feet of SLR	Total Linear Feet	Hazard Score	Evac. Route	Intermodal Facility	Functional Classification	System Score	Vul. Score
2,700	SALISBURY AVE	NORTH KINGSTOWN		29	233	154	853	1,268	1.80	No	No	Local	0.60	2.40
2,701	PINE ST	NEWPORT	20	10	26	30	46	132	1.80	No	No	Local	0.60	2.40
2,702	DEARBORN ST	NEWPORT		21	39	43	36	139	1.80	No	No	Local	0.60	2.40
2,703	SIXTH ST	NORTH KINGSTOWN	13	32	65	101	95	306	1.80	No	No	Local	0.60	2.40
2,704	POPE ST	NEWPORT		27	51	57	53	188	1.79	No	No	Local	0.60	2.39
2,705	BAYBERRY DR	NORTH KINGSTOWN		83	140	140	223	587	1.78	No	No	Local	0.60	2.38
2,706	CORNELL AVE	EAST PROVIDENCE	22	33	111	84	145	395	1.78	No	No	Local	0.60	2.38
2,707	BROAD ST	JAMESTOWN	19	13	40	30	37	139	1.77	No	No	Local	0.60	2.37
2,708	NEWPORT AVE	MIDDLETOWN		44	142	87	60	333	1.77	No	No	Local	0.60	2.37
2,709	YOSEMITE VALLEY RD	WESTERLY	32	17	64	78	187	378	1.76	No	No	Local	0.60	2.36
2,710	MARITIME WAY	NORTH KINGSTOWN		91	146	181	291	708	1.76	No	No	Local	0.60	2.36
2,711	UNNAMED_14	PORTSMOUTH		38	28	155	85	307	1.75	No	No	Local	0.60	2.35
2,712	HAMMOND ST	NEWPORT		21	49	43	56	169	1.75	No	No	Local	0.60	2.35
2,713	VISION BLVD	EAST PROVIDENCE		58	183	142	88	470	1.74	No	No	Local	0.60	2.34
2,714	HOMESTEAD LN	PORTSMOUTH		21	80	39	30	170	1.74	No	No	Local	0.60	2.34
2,715	PLEASANT ST	BRISTOL	7	15	34	37	34	127	1.74	No	No	Local	0.60	2.34
2,716	EXTENSION ST	NEWPORT	10	20	46	46	43	164	1.74	No	No	Local	0.60	2.34
2,717	LEDGE RD	NEWPORT	9	47	148	100	91	395	1.74	No	No	Local	0.60	2.34
2,718	SOUTH ARNOLDA RD	CHARLESTOWN	34	38	123	308	110	613	1.73	No	No	Local	0.60	2.33
2,719	FENWAY RD	WESTERLY	2	40	59	55	190	346	1.73	No	No	Local	0.60	2.33
2,720	SOUTH AVE	TIVERTON		15	40	40	40	137	1.73	No	No	Local	0.60	2.33
2,721	NORTH CT	TIVERTON		41	177	101	53	371	1.72	No	No	Local	0.60	2.32
2,722	VIOLA AVE	EAST PROVIDENCE	57	49	125	467	663	1,361	1.72	No	No	Local	0.60	2.32
2,723	PROVIDENCE AVE	EAST PROVIDENCE	50	76	142	304	605	1,176	1.71	No	No	Local	0.60	2.31
2,724	KIDDS WAY	WESTERLY		30	154	68	33	286	1.71	No	No	Local	0.60	2.31
2,725	OLD MAIN RD	TIVERTON		16	59	59	49	183	1.67	No	No	Local	0.60	2.27
2,726	NORTH ST	WARREN	19	14	33	53	100	220	1.67	No	No	Local	0.60	2.27
2,727	CRESCENDO DR	WARWICK		28	144	156		328	1.67	No	No	Local	0.60	2.27
2,728	COGGESHALL AVE	NEWPORT				162	416	578	1.50	No	No	Minor Coll.	0.76	2.26
2,729	SECOND ST	BARRINGTON		58	161	419	213	852	1.64	No	No	Local	0.60	2.24
2,730	ANTHONY ST	WARWICK	8	19	33	118	103	281	1.63	No	No	Local	0.60	2.23
2,731	FOSTER ST	BARRINGTON	1	23	95	131	121	372	1.62	No	No	Local	0.60	2.22
2,732	SANFORD AVE	NORTH KINGSTOWN	14	13	82	106	290	507	1.56	No	No	Local	0.60	2.16
2,733	WEST SHORE RD	PORTSMOUTH		16	81	100	380	577	1.56	No	No	Local	0.60	2.16
2,734	BRENTONWOOD AVE	BARRINGTON				53	53	106	1.50	No	No	Local	0.60	2.10
2,735	WALNUT RD	BARRINGTON			14	101	231	345	1.50	No	No	Local	0.60	2.10
2,736	HARRIS DRIFTWAY ST	CRANSTON				204	193	396	1.50	No	No	Local	0.60	2.10
2,737	BEVERLY RD	EAST PROVIDENCE				66	152	217	1.50	No	No	Local	0.60	2.10
2,738	LANTERN LN	EAST PROVIDENCE				45	447	492	1.50	No	No	Local	0.60	2.10
2,739	REGENT DR	EAST PROVIDENCE			21	57	56	134	1.50	No	No	Local	0.60	2.10
2,740	SKYCREST AVE	EAST PROVIDENCE			10	67	26	102	1.50	No	No	Local	0.60	2.10
2,741	BULOID AVE	JAMESTOWN			44	43	52	139	1.50	No	No	Local	0.60	2.10
2,742	MERCY WEEDEN CT	JAMESTOWN			133	140	286	559	1.50	No	No	Local	0.60	2.10
2,743	OLD BULL LN	LITTLE COMPTON			87	114	83	284	1.50	No	No	Local	0.60	2.10
2,744	SOUTHWEST RD	NARRAGANSETT			76	435	201	712	1.50	No	No	Local	0.60	2.10
2,745	SWEET FERN TRL	NARRAGANSETT				86	35	121	1.50	No	No	Local	0.60	2.10
2,746	UNNAMED_84	NEW SHOREHAM			1	54	59	114	1.50	No	No	Local	0.60	2.10
2,747	ATLANTIC AVE	NEWPORT			17	77	56	150	1.50	No	No	Local	0.60	2.10
2,748	WESCOTT RD	NORTH KINGSTOWN			3	80	82	165	1.50	No	No	Local	0.60	2.10
2,749	SCHOOL ST	PAWTUCKET				181	404	586	1.50	No	No	Local	0.60	2.10
2,750	TIDEWATER ST	PAWTUCKET				49	57	106	1.50	No	No	Local	0.60	2.10
2,751	DEXTER RD	PORTSMOUTH			16	188	148	352	1.50	No	No	Local	0.60	2.10
2,752	SIMONELLI RD	PORTSMOUTH			25	37	37	99	1.50	No	No	Local	0.60	2.10
2,753	MILL FIELD CT	SOUTH KINGSTOWN				76	218	294	1.50	No	No	Local	0.60	2.10
2,754	BRIARCLIFF AVE	WARWICK			16	99	99	214	1.50	No	No	Local	0.60	2.10
2,755	CLAYPOOL DR	WARWICK				142	184	326	1.50	No	No	Local	0.60	2.10
2,756	ELTON AVE	WARWICK				146	298	444	1.50	No	No	Local	0.60	2.10
2,757	EVERILL ST	WARWICK				116	178	294	1.50	No	No	Local	0.60	2.10
2,758	ROUND HILL RD	WESTERLY				103	40	143	1.50	No	No	Local	0.60	2.10
2,759	ANTHONY RD	BARRINGTON				150	214	364	1.50	No	No	Local	0.60	2.10
2,760	ATLANTIC CRSG	BARRINGTON				22	153	175	1.50	No	No	Local	0.60	2.10
2,761	BARRINGTON AVE	BARRINGTON				52	36	88	1.50	No	No	Local	0.60	2.10
2,762	BRADFORD ST	BARRINGTON					465	465	1.50	No	No	Local	0.60	2.10
2,763	BROWN AVE	BARRINGTON				111	72	183	1.50	No	No	Local	0.60	2.10
2,764	ELTON RD	BARRINGTON					73	73	1.50	No	No	Local	0.60	2.10
2,765	FALES AVE	BARRINGTON					43	43	1.50	No	No	Local	0.60	2.10
2,766	GRASSY PLAIN RD	BARRINGTON					31	31	1.50	No	No	Local	0.60	2.10
2,767	HAMILTON AVE	BARRINGTON				222	523	746	1.50	No	No	Local	0.60	2.10
2,768	HIGHLAND AVE	BARRINGTON					36	36	1.50	No	No	Local	0.60	2.10
2,769	HILLSIDE AVE	BARRINGTON		7	20	26	23	76	1.50	No	No	Local	0.60	2.10
2,770	HILLTOP AVE	BARRINGTON					55	55	1.50	No	No	Local	0.60	2.10
2,771	HOUGHTON ST	BARRINGTON					910	910	1.50	No	No	Local	0.60	2.10
2,772	HUMPHREYS RD	BARRINGTON			31	109	260	400	1.50	No	No	Local	0.60	2.10

State Rank	NAME	Municipality	No SLR	1 Foot of SLR	3 Feet of SLR	5 Feet of SLR	7 Feet of SLR	Total Linear Feet	Hazard Score	Evac. Route	Intermodal Facility	Functional Classification	System Score	Vul. Score
2,773	JOHN ST	BARRINGTON					135	135	1.50	No	No	Local	0.60	2.10
2,774	JOYCE ST	BARRINGTON				227	134	361	1.50	No	No	Local	0.60	2.10
2,775	LIBBY LN	BARRINGTON					6	6	1.50	No	No	Local	0.60	2.10
2,776	MASSACHUSETTS AVE	BARRINGTON				160	297	457	1.50	No	No	Local	0.60	2.10
2,777	MAUDSLEY AVE	BARRINGTON			20	76	59	154	1.50	No	No	Local	0.60	2.10
2,778	NEW HAMPSHIRE AVE	BARRINGTON					134	134	1.50	No	No	Local	0.60	2.10
2,779	OWENS LN	BARRINGTON			90	207		297	1.50	No	No	Local	0.60	2.10
2,780	PINE AVE	BARRINGTON				263	154	418	1.50	No	No	Local	0.60	2.10
2,781	ROBERTA DR	BARRINGTON					183	183	1.50	No	No	Local	0.60	2.10
2,782	STANDISH AVE	BARRINGTON					211	211	1.50	No	No	Local	0.60	2.10
2,783	SYLVESTER ST	BARRINGTON					52	52	1.50	No	No	Local	0.60	2.10
2,784	TALCOTT ST	BARRINGTON					10	10	1.50	No	No	Local	0.60	2.10
2,785	VALENTINE CIR	BARRINGTON			50	90	92	232	1.50	No	No	Local	0.60	2.10
2,786	VERMONT AVE	BARRINGTON			78	151	226	455	1.50	No	No	Local	0.60	2.10
2,787	VERNON PL	BARRINGTON					351	351	1.50	No	No	Local	0.60	2.10
2,788	VINCENT PAUL DR	BARRINGTON					486	486	1.50	No	No	Local	0.60	2.10
2,789	VINELAND DR	BARRINGTON					157	157	1.50	No	No	Local	0.60	2.10
2,790	ZOMPA RD	BARRINGTON				162	229	390	1.50	No	No	Local	0.60	2.10
2,791	BAKER ST	BRISTOL			26	86	198	310	1.50	No	No	Local	0.60	2.10
2,792	BRISTOL POINT RD	BRISTOL					2	2	1.50	No	No	Local	0.60	2.10
2,793	BYFIELD ST	BRISTOL					16	16	1.50	No	No	Local	0.60	2.10
2,794	CATHERINE ST	BRISTOL					20	20	1.50	No	No	Local	0.60	2.10
2,795	CHARLES ST	BRISTOL				494	244	738	1.50	No	No	Local	0.60	2.10
2,796	DIVISION ST	BRISTOL					1	1	1.50	No	No	Local	0.60	2.10
2,797	GORHAM PL	BRISTOL					252	252	1.50	No	No	Local	0.60	2.10
2,798	MARSHALL CT	BRISTOL					67	67	1.50	No	No	Local	0.60	2.10
2,799	MASTERSON ST	BRISTOL				5	46	51	1.50	No	No	Local	0.60	2.10
2,800	PORTSIDE RD	BRISTOL					7	7	1.50	No	No	Local	0.60	2.10
2,801	PROSPECT ST	BRISTOL					314	314	1.50	No	No	Local	0.60	2.10
2,802	RICHMOND ST	BRISTOL					565	565	1.50	No	No	Local	0.60	2.10
2,803	WEST HARBOR RD	BRISTOL					47	47	1.50	No	No	Local	0.60	2.10
2,804	BAY ST	CHARLESTOWN			67	56	191	313	1.50	No	No	Local	0.60	2.10
2,805	BOULDER AVE	CHARLESTOWN				279	272	550	1.50	No	No	Local	0.60	2.10
2,806	CENTRAL ST	CHARLESTOWN				491	401	892	1.50	No	No	Local	0.60	2.10
2,807	EAST ARNOLDA DR	CHARLESTOWN					138	138	1.50	No	No	Local	0.60	2.10
2,808	EAST BAYVIEW RD	CHARLESTOWN				34	133	167	1.50	No	No	Local	0.60	2.10
2,809	EDGEWARE ST	CHARLESTOWN			27	63	98	188	1.50	No	No	Local	0.60	2.10
2,810	GRANDVIEW DR	CHARLESTOWN					52	52	1.50	No	No	Local	0.60	2.10
2,811	HENLEY ST	CHARLESTOWN					140	140	1.50	No	No	Local	0.60	2.10
2,812	HUNTERS HARBOR RD	CHARLESTOWN				407	379	785	1.50	No	No	Local	0.60	2.10
2,813	NINIGRET ENTRANCE RD	CHARLESTOWN					472	472	1.50	No	No	Local	0.60	2.10
2,814	NORTH NIANTIC DR	CHARLESTOWN					618	618	1.50	No	No	Local	0.60	2.10
2,815	PARADISE LN	CHARLESTOWN				148	262	410	1.50	No	No	Local	0.60	2.10
2,816	TAMANACO DR	CHARLESTOWN					151	151	1.50	No	No	Local	0.60	2.10
2,817	ASTLE ST	CRANSTON					364	364	1.50	No	No	Local	0.60	2.10
2,818	BAY VIEW AVE	CRANSTON					13	13	1.50	No	No	Local	0.60	2.10
2,819	CARMAN ST	CRANSTON					194	194	1.50	No	No	Local	0.60	2.10
2,820	COMMUNITY DR	CRANSTON					228	228	1.50	No	No	Local	0.60	2.10
2,821	DOYLSTON DR	CRANSTON			33	31	28	91	1.50	No	No	Local	0.60	2.10
2,822	ELDORADO ST	CRANSTON				272	522	795	1.50	No	No	Local	0.60	2.10
2,823	ENDICOTT ST	CRANSTON				492		492	1.50	No	No	Local	0.60	2.10
2,824	EVERGREEN ST	CRANSTON					631	631	1.50	No	No	Local	0.60	2.10
2,825	FOURTH AVE	CRANSTON					146	146	1.50	No	No	Local	0.60	2.10
2,826	FREEWAY DR	CRANSTON					119	119	1.50	No	No	Local	0.60	2.10
2,827	GALLUP AVE	CRANSTON				430	8	438	1.50	No	No	Local	0.60	2.10
2,828	HEATH AVE	CRANSTON					16	16	1.50	No	No	Local	0.60	2.10
2,829	HOMESIDE DR	CRANSTON					201	201	1.50	No	No	Local	0.60	2.10
2,830	INDIAN RD	CRANSTON				96	29	125	1.50	No	No	Local	0.60	2.10
2,831	KEARNEY ST	CRANSTON					41	41	1.50	No	No	Local	0.60	2.10
2,832	LYNDON RD	CRANSTON					203	203	1.50	No	No	Local	0.60	2.10
2,833	MAYFAIR RD	CRANSTON				33	82	115	1.50	No	No	Local	0.60	2.10
2,834	MEADOW VIEW DR	CRANSTON					42	42	1.50	No	No	Local	0.60	2.10
2,835	PEARCE AVE	CRANSTON					289	289	1.50	No	No	Local	0.60	2.10
2,836	PIEDMONT ST	CRANSTON					40	40	1.50	No	No	Local	0.60	2.10
2,837	ROBERT CIR	CRANSTON					60	60	1.50	No	No	Local	0.60	2.10
2,838	SHARON ST	CRANSTON					150	150	1.50	No	No	Local	0.60	2.10
2,839	SUNSET TER	CRANSTON					471	471	1.50	No	No	Local	0.60	2.10
2,840	WORTHINGTON RD	CRANSTON					494	494	1.50	No	No	Local	0.60	2.10
2,841	LONG ST	EAST GREENWICH					108	108	1.50	No	No	Local	0.60	2.10
2,842	ALLEN AVE	EAST PROVIDENCE					36	36	1.50	No	No	Local	0.60	2.10
2,843	ALLISON CT	EAST PROVIDENCE				385	159	544	1.50	No	No	Local	0.60	2.10
2,844	BALTIC AVE	EAST PROVIDENCE				403		403	1.50	No	No	Local	0.60	2.10
2,845	BENEDICT ST	EAST PROVIDENCE					794	794	1.50	No	No	Local	0.60	2.10

State Rank	NAME	Municipality	No SLR	1 Foot of SLR	3 Feet of SLR	5 Feet of SLR	7 Feet of SLR	Total Linear Feet	Hazard Score	Evac. Route	Intermodal Facility	Functional Classification	System Score	Vul. Score
2,846	BENSON AVE	EAST PROVIDENCE					356	356	1.50	No	No	Local	0.60	2.10
2,847	BOURNE AVE	EAST PROVIDENCE					44	44	1.50	No	No	Local	0.60	2.10
2,848	BROOK AVE	EAST PROVIDENCE					896	896	1.50	No	No	Local	0.60	2.10
2,849	CAROUSEL DR W	EAST PROVIDENCE				120	231	351	1.50	No	No	Local	0.60	2.10
2,850	CASTRO ST	EAST PROVIDENCE					11	11	1.50	No	No	Local	0.60	2.10
2,851	CIRCUIT DR	EAST PROVIDENCE					141	141	1.50	No	No	Local	0.60	2.10
2,852	COZZENS AVE	EAST PROVIDENCE				29	30	59	1.50	No	No	Local	0.60	2.10
2,853	CRAIGE AVE	EAST PROVIDENCE				337		337	1.50	No	No	Local	0.60	2.10
2,854	CRAWFORD RD	EAST PROVIDENCE					89	89	1.50	No	No	Local	0.60	2.10
2,855	CREST AVE	EAST PROVIDENCE			67	85	103	254	1.50	No	No	Local	0.60	2.10
2,856	CYPRESS ST	EAST PROVIDENCE					31	31	1.50	No	No	Local	0.60	2.10
2,857	DALTON ST	EAST PROVIDENCE				63	68	132	1.50	No	No	Local	0.60	2.10
2,858	DORR AVE	EAST PROVIDENCE					71	71	1.50	No	No	Local	0.60	2.10
2,859	ELSON DR	EAST PROVIDENCE					506	506	1.50	No	No	Local	0.60	2.10
2,860	FOREST AVE	EAST PROVIDENCE					803	803	1.50	No	No	Local	0.60	2.10
2,861	HARTFORD AVE	EAST PROVIDENCE				90	106	196	1.50	No	No	Local	0.60	2.10
2,862	HASCALL ST	EAST PROVIDENCE					330	330	1.50	No	No	Local	0.60	2.10
2,863	LARCUM LN	EAST PROVIDENCE					221	221	1.50	No	No	Local	0.60	2.10
2,864	LARRY LN	EAST PROVIDENCE					31	31	1.50	No	No	Local	0.60	2.10
2,865	LOWELL DR	EAST PROVIDENCE					56	56	1.50	No	No	Local	0.60	2.10
2,866	MARGARET AVE	EAST PROVIDENCE					246	246	1.50	No	No	Local	0.60	2.10
2,867	MURIEL ST	EAST PROVIDENCE					149	149	1.50	No	No	Local	0.60	2.10
2,868	MYSTIC AVE	EAST PROVIDENCE				127	178	304	1.50	No	No	Local	0.60	2.10
2,869	NATHANIEL ST	EAST PROVIDENCE					129	129	1.50	No	No	Local	0.60	2.10
2,870	NORTH ST	EAST PROVIDENCE			53	242	153	448	1.50	No	No	Local	0.60	2.10
2,871	NOYES AV	EAST PROVIDENCE					313	313	1.50	No	No	Local	0.60	2.10
2,872	PEACH ORCHARD DR	EAST PROVIDENCE			13	89	400	502	1.50	No	No	Local	0.60	2.10
2,873	PINE CREST DR	EAST PROVIDENCE					460	460	1.50	No	No	Local	0.60	2.10
2,874	ROLFE ST	EAST PROVIDENCE				140	21	161	1.50	No	No	Local	0.60	2.10
2,875	SCOTT DR	EAST PROVIDENCE					635	635	1.50	No	No	Local	0.60	2.10
2,876	SOCONY RD	EAST PROVIDENCE					205	205	1.50	No	No	Local	0.60	2.10
2,877	SPINNAKER DR	EAST PROVIDENCE			172	370		542	1.50	No	No	Local	0.60	2.10
2,878	SUNSET AVE	EAST PROVIDENCE					106	106	1.50	No	No	Local	0.60	2.10
2,879	SUTCLIFFE CIR	EAST PROVIDENCE					181	181	1.50	No	No	Local	0.60	2.10
2,880	TEMPLE DR	EAST PROVIDENCE					189	189	1.50	No	No	Local	0.60	2.10
2,881	THERESA ST	EAST PROVIDENCE				74	402	476	1.50	No	No	Local	0.60	2.10
2,882	THURSTON ST	EAST PROVIDENCE					104	104	1.50	No	No	Local	0.60	2.10
2,883	VINELAND AVE	EAST PROVIDENCE					330	330	1.50	No	No	Local	0.60	2.10
2,884	WOODCLIFFE AVE	EAST PROVIDENCE				399		399	1.50	No	No	Local	0.60	2.10
2,885	WOODCREST DR	EAST PROVIDENCE					667	667	1.50	No	No	Local	0.60	2.10
2,886	WORCESTER AVE	EAST PROVIDENCE			142	93	113	348	1.50	No	No	Local	0.60	2.10
2,887	YALE AVE	EAST PROVIDENCE					411	411	1.50	No	No	Local	0.60	2.10
2,888	ALDEN RD	JAMESTOWN					3	3	1.50	No	No	Local	0.60	2.10
2,889	B AVE	JAMESTOWN					54	54	1.50	No	No	Local	0.60	2.10
2,890	BONNETT VIEW DR	JAMESTOWN				8	53	61	1.50	No	No	Local	0.60	2.10
2,891	BOSTON AV	JAMESTOWN					76	76	1.50	No	No	Local	0.60	2.10
2,892	DECATUR AVE	JAMESTOWN				150	82	232	1.50	No	No	Local	0.60	2.10
2,893	FAIRVIEW ST	JAMESTOWN					5	5	1.50	No	No	Local	0.60	2.10
2,894	MARCELLO DR	JAMESTOWN					50	50	1.50	No	No	Local	0.60	2.10
2,895	SUMMIT AVE	JAMESTOWN					34	34	1.50	No	No	Local	0.60	2.10
2,896	UMIAK AVE	JAMESTOWN					65	65	1.50	No	No	Local	0.60	2.10
2,897	UNION ST	JAMESTOWN		1	33	20	30	83	1.50	No	No	Local	0.60	2.10
2,898	WESTWIND DR	JAMESTOWN					128	128	1.50	No	No	Local	0.60	2.10
2,899	WESTWOOD RD	JAMESTOWN				157	216	373	1.50	No	No	Local	0.60	2.10
2,900	GOODRICH LN	LITTLE COMPTON			37	63	128	228	1.50	No	No	Local	0.60	2.10
2,901	KEMPTON PL	LITTLE COMPTON					211	211	1.50	No	No	Local	0.60	2.10
2,902	LITTLE POND COVE RD	LITTLE COMPTON					20	20	1.50	No	No	Local	0.60	2.10
2,903	TAYLORS LN	LITTLE COMPTON		8	87	77	83	255	1.50	No	No	Local	0.60	2.10
2,904	ESPLANADE	MIDDLETOWN				397	144	541	1.50	No	No	Local	0.60	2.10
2,905	HOWLAND AVE	MIDDLETOWN				405	197	602	1.50	No	No	Local	0.60	2.10
2,906	PORTER ST	MIDDLETOWN			69	74	51	194	1.50	No	No	Local	0.60	2.10
2,907	UNNAMED_24	MIDDLETOWN				52	71	123	1.50	No	No	Local	0.60	2.10
2,908	UNNAMED_33	MIDDLETOWN					74	74	1.50	No	No	Local	0.60	2.10
2,909	UNNAMED_47	MIDDLETOWN					14	14	1.50	No	No	Local	0.60	2.10
2,910	ALGONQUIN TRL	NARRAGANSETT					291	291	1.50	No	No	Local	0.60	2.10
2,911	BASS ROCK RD	NARRAGANSETT					36	36	1.50	No	No	Local	0.60	2.10
2,912	BLUEBERRY LN	NARRAGANSETT					95	95	1.50	No	No	Local	0.60	2.10
2,913	CAPTAIN FREEBODY RD	NARRAGANSETT			76	111	366	553	1.50	No	No	Local	0.60	2.10
2,914	CONANICUT RD	NARRAGANSETT			7	26	18	51	1.50	No	No	Local	0.60	2.10
2,915	CONANT AVE	NARRAGANSETT			122	129	256	506	1.50	No	No	Local	0.60	2.10
2,916	COURTWAY ST	NARRAGANSETT				273	83	356	1.50	No	No	Local	0.60	2.10
2,917	CRESTWOOD DR	NARRAGANSETT					28	28	1.50	No	No	Local	0.60	2.10
2,918	CROSS ST	NARRAGANSETT				67	33	101	1.50	No	No	Local	0.60	2.10

State Rank	NAME	Municipality	No SLR	1 Foot of SLR	3 Feet of SLR	5 Feet of SLR	7 Feet of SLR	Total Linear Feet	Hazard Score	Evac. Route	Intermodal Facility	Functional Classification	System Score	Vul. Score
2,919	CROSSHILL DR	NARRAGANSETT					109	109	1.50	No	No	Local	0.60	2.10
2,920	DESANO DR	NARRAGANSETT					187	187	1.50	No	No	Local	0.60	2.10
2,921	DOLPHIN RD	NARRAGANSETT					41	41	1.50	No	No	Local	0.60	2.10
2,922	GERALDINE BLVD	NARRAGANSETT					14	14	1.50	No	No	Local	0.60	2.10
2,923	GREEN ACRES DR	NARRAGANSETT				214	124	339	1.50	No	No	Local	0.60	2.10
2,924	HINKLEY LN	NARRAGANSETT					21	21	1.50	No	No	Local	0.60	2.10
2,925	INDIAN TRL	NARRAGANSETT					239	239	1.50	No	No	Local	0.60	2.10
2,926	ISABELLE DR	NARRAGANSETT				164	760	924	1.50	No	No	Local	0.60	2.10
2,927	JENNIFER CT	NARRAGANSETT					36	36	1.50	No	No	Local	0.60	2.10
2,928	JUPETER ST	NARRAGANSETT				154	369	523	1.50	No	No	Local	0.60	2.10
2,929	LANE 6	NARRAGANSETT					22	22	1.50	No	No	Local	0.60	2.10
2,930	LANE 7	NARRAGANSETT					58	58	1.50	No	No	Local	0.60	2.10
2,931	LANEWAY CT	NARRAGANSETT					191	191	1.50	No	No	Local	0.60	2.10
2,932	LEE ANN DR	NARRAGANSETT				165	525	690	1.50	No	No	Local	0.60	2.10
2,933	MEADOW RD	NARRAGANSETT					12	12	1.50	No	No	Local	0.60	2.10
2,934	MIDDLE RD	NARRAGANSETT					228	228	1.50	No	No	Local	0.60	2.10
2,935	MILKAY WAY	NARRAGANSETT				64	181	245	1.50	No	No	Local	0.60	2.10
2,936	NARROWS RD	NARRAGANSETT			97	61	43	200	1.50	No	No	Local	0.60	2.10
2,937	NASSAU RD	NARRAGANSETT					12	12	1.50	No	No	Local	0.60	2.10
2,938	OLD OCEAN RD	NARRAGANSETT					210	210	1.50	No	No	Local	0.60	2.10
2,939	OSWEGO TRL	NARRAGANSETT			25	105	56	187	1.50	No	No	Local	0.60	2.10
2,940	OVERLOOK RD	NARRAGANSETT				161	114	275	1.50	No	No	Local	0.60	2.10
2,941	PIPING PLOVER DR	NARRAGANSETT					194	194	1.50	No	No	Local	0.60	2.10
2,942	POND VIEW RD	NARRAGANSETT					38	38	1.50	No	No	Local	0.60	2.10
2,943	REDWOOD DR	NARRAGANSETT			90	126	196	411	1.50	No	No	Local	0.60	2.10
2,944	ROBERTSON RD	NARRAGANSETT				21	29	50	1.50	No	No	Local	0.60	2.10
2,945	ROCKLAND ST	NARRAGANSETT					85	85	1.50	No	No	Local	0.60	2.10
2,946	SAYBROOK AVE	NARRAGANSETT				302	79	380	1.50	No	No	Local	0.60	2.10
2,947	SEACREST DR	NARRAGANSETT			84	218	228	530	1.50	No	No	Local	0.60	2.10
2,948	SECLUDED DR	NARRAGANSETT				25	45	70	1.50	No	No	Local	0.60	2.10
2,949	SHADBUSH TRL	NARRAGANSETT				292	62	354	1.50	No	No	Local	0.60	2.10
2,950	TIDEWATER RD	NARRAGANSETT			50	131	172	354	1.50	No	No	Local	0.60	2.10
2,951	TINY LN	NARRAGANSETT			27	148		175	1.50	No	No	Local	0.60	2.10
2,952	WHITE SWAN DR	NARRAGANSETT				306	172	479	1.50	No	No	Local	0.60	2.10
2,953	WINDWARD CIR	NARRAGANSETT				61	97	158	1.50	No	No	Local	0.60	2.10
2,954	DORRIES COVE RD	NEW SHOREHAM			1	97	64	162	1.50	No	No	Local	0.60	2.10
2,955	LEGION WAY	NEW SHOREHAM					8	8	1.50	No	No	Local	0.60	2.10
2,956	MANSION RD	NEW SHOREHAM				99	130	229	1.50	No	No	Local	0.60	2.10
2,957	SKIPPER'S ISLAND RD	NEW SHOREHAM					10	10	1.50	No	No	Local	0.60	2.10
2,958	TRIM'S RDG	NEW SHOREHAM			22	44	48	114	1.50	No	No	Local	0.60	2.10
2,959	UNNAMED_81	NEW SHOREHAM		11	77	39	36	164	1.50	No	No	Local	0.60	2.10
2,960	UNNAMED_83	NEW SHOREHAM					776	776	1.50	No	No	Local	0.60	2.10
2,961	UNNAMED_86	NEW SHOREHAM				92	56	148	1.50	No	No	Local	0.60	2.10
2,962	ALMY CT	NEWPORT			30	46	56	132	1.50	No	No	Local	0.60	2.10
2,963	ALPOND DR	NEWPORT					142	142	1.50	No	No	Local	0.60	2.10
2,964	BATEMAN AVE	NEWPORT					139	139	1.50	No	No	Local	0.60	2.10
2,965	BATTERY ST	NEWPORT					55	55	1.50	No	No	Local	0.60	2.10
2,966	BIRCKHEAD PL	NEWPORT				22	171	194	1.50	No	No	Local	0.60	2.10
2,967	BRANDT ST	NEWPORT					77	77	1.50	No	No	Local	0.60	2.10
2,968	CHAMPLIN PL	NEWPORT					87	87	1.50	No	No	Local	0.60	2.10
2,969	CHAMPLIN PL N	NEWPORT					282	282	1.50	No	No	Local	0.60	2.10
2,970	CHAMPLIN ST	NEWPORT				62	30	91	1.50	No	No	Local	0.60	2.10
2,971	CHESTNUT ST	NEWPORT					47	47	1.50	No	No	Local	0.60	2.10
2,972	COURTHOUSE SQUARE	NEWPORT					12	12	1.50	No	No	Local	0.60	2.10
2,973	DIXON ST	NEWPORT			67	66	60	193	1.50	No	No	Local	0.60	2.10
2,974	EARL AVE	NEWPORT					43	43	1.50	No	No	Local	0.60	2.10
2,975	ENTERPRISE CT	NEWPORT					508	508	1.50	No	No	Local	0.60	2.10
2,976	EVARTS ST	NEWPORT					89	89	1.50	No	No	Local	0.60	2.10
2,977	FRIENDS DR	NEWPORT				261	123	383	1.50	No	No	Local	0.60	2.10
2,978	GEORGE ST	NEWPORT			46	192	41	279	1.50	No	No	Local	0.60	2.10
2,979	GILLIES CT	NEWPORT					23	23	1.50	No	No	Local	0.60	2.10
2,980	GOOSE NECK COVE LN	NEWPORT				27	116	144	1.50	No	No	Local	0.60	2.10
2,981	GREENLAUGH BLVD	NEWPORT			34	177		212	1.50	No	No	Local	0.60	2.10
2,982	HACKER ST	NEWPORT					42	42	1.50	No	No	Local	0.60	2.10
2,983	HOLTEN AVE	NEWPORT					59	59	1.50	No	No	Local	0.60	2.10
2,984	KATZMAN PL	NEWPORT					269	269	1.50	No	No	Local	0.60	2.10
2,985	KERINS TER	NEWPORT					213	213	1.50	No	No	Local	0.60	2.10
2,986	KEY CT	NEWPORT			22	110	100	232	1.50	No	No	Local	0.60	2.10
2,987	LASALLE PL	NEWPORT				86	119	205	1.50	No	No	Local	0.60	2.10
2,988	MAITLAND CT	NEWPORT			84	87	54	224	1.50	No	No	Local	0.60	2.10
2,989	MARION ST	NEWPORT					4	4	1.50	No	No	Local	0.60	2.10
2,990	MCALLISTER ST	NEWPORT			60	63	69	193	1.50	No	No	Local	0.60	2.10
2,991	MEETING ST	NEWPORT			30	261	63	354	1.50	No	No	Local	0.60	2.10

State Rank	NAME	Municipality	No SLR	1 Foot of SLR	3 Feet of SLR	5 Feet of SLR	7 Feet of SLR	Total Linear Feet	Hazard Score	Evac. Route	Intermodal Facility	Functional Classification	System Score	Vul. Score
2,992	RECREATIONAL DR	NEWPORT					64	64	1.50	No	No	Local	0.60	2.10
2,993	RECREATIONAL LN	NEWPORT				138	23	161	1.50	No	No	Local	0.60	2.10
2,994	RELIANCE ROW	NEWPORT				174	198	372	1.50	No	No	Local	0.60	2.10
2,995	RESOLUTE RD	NEWPORT					900	900	1.50	No	No	Local	0.60	2.10
2,996	ROVENSKY AVE	NEWPORT					119	119	1.50	No	No	Local	0.60	2.10
2,997	SUNSHINE CT	NEWPORT					93	93	1.50	No	No	Local	0.60	2.10
2,998	TOPPA BLVD	NEWPORT					75	75	1.50	No	No	Local	0.60	2.10
2,999	UNNAMED_22	NEWPORT			13	87	43	142	1.50	No	No	Local	0.60	2.10
3,000	VANDERBILT AVE	NEWPORT				5	158	163	1.50	No	No	Local	0.60	2.10
3,001	WALNUT ST	NEWPORT		13	145	195	293	646	1.50	No	No	Local	0.60	2.10
3,002	WEATHERLY AVE	NEWPORT					185	185	1.50	No	No	Local	0.60	2.10
3,003	BLUEBERRY LN	NORTH KINGSTOWN					1	1	1.50	No	No	Local	0.60	2.10
3,004	BRIARBROOK DR	NORTH KINGSTOWN					422	422	1.50	No	No	Local	0.60	2.10
3,005	COCUMCUSOC WAY	NORTH KINGSTOWN				387		387	1.50	No	No	Local	0.60	2.10
3,006	EAST KNOLLWOOD CIR	NORTH KINGSTOWN					101	101	1.50	No	No	Local	0.60	2.10
3,007	FAIRWAY DR	NORTH KINGSTOWN					364	364	1.50	No	No	Local	0.60	2.10
3,008	FINN ST	NORTH KINGSTOWN					112	112	1.50	No	No	Local	0.60	2.10
3,009	GLADYS DR	NORTH KINGSTOWN					553	553	1.50	No	No	Local	0.60	2.10
3,010	GREEN FARM LN	NORTH KINGSTOWN					90	90	1.50	No	No	Local	0.60	2.10
3,011	GREENWAY DR	NORTH KINGSTOWN					68	68	1.50	No	No	Local	0.60	2.10
3,012	GUZEIKA RD	NORTH KINGSTOWN				34	40	74	1.50	No	No	Local	0.60	2.10
3,013	HAMILTON HARBOR AVE	NORTH KINGSTOWN					930	930	1.50	No	No	Local	0.60	2.10
3,014	HARBOR CT	NORTH KINGSTOWN					98	98	1.50	No	No	Local	0.60	2.10
3,015	JERRY LN	NORTH KINGSTOWN					843	843	1.50	No	No	Local	0.60	2.10
3,016	KNOLLWOOD CIR	NORTH KINGSTOWN					212	212	1.50	No	No	Local	0.60	2.10
3,017	KOSTER RD	NORTH KINGSTOWN					153	153	1.50	No	No	Local	0.60	2.10
3,018	LINCOLN ST	NORTH KINGSTOWN				64	433	497	1.50	No	No	Local	0.60	2.10
3,019	LINWOOD DR	NORTH KINGSTOWN					641	641	1.50	No	No	Local	0.60	2.10
3,020	LT JAMES BROWN RD	NORTH KINGSTOWN					110	110	1.50	No	No	Local	0.60	2.10
3,021	MARK DR	NORTH KINGSTOWN					27	27	1.50	No	No	Local	0.60	2.10
3,022	MASTHEAD DR	NORTH KINGSTOWN					81	81	1.50	No	No	Local	0.60	2.10
3,023	PINE GLEN DR	NORTH KINGSTOWN					512	512	1.50	No	No	Local	0.60	2.10
3,024	SHORT RD	NORTH KINGSTOWN					177	177	1.50	No	No	Local	0.60	2.10
3,025	SPRING RD	NORTH KINGSTOWN					425	425	1.50	No	No	Local	0.60	2.10
3,026	STATE POLICE-WICKFORD	NORTH KINGSTOWN				118	190	308	1.50	No	No	Local	0.60	2.10
3,027	SWAN VIEW LN	NORTH KINGSTOWN					106	106	1.50	No	No	Local	0.60	2.10
3,028	WEB AVE	NORTH KINGSTOWN					288	288	1.50	No	No	Local	0.60	2.10
3,029	WELLING DR	NORTH KINGSTOWN					424	424	1.50	No	No	Local	0.60	2.10
3,030	WICKFORD POINT RD	NORTH KINGSTOWN				62	202	264	1.50	No	No	Local	0.60	2.10
3,031	BISHOP ST	PAWTUCKET					67	67	1.50	No	No	Local	0.60	2.10
3,032	JENKS WAY	PAWTUCKET					22	22	1.50	No	No	Local	0.60	2.10
3,033	MERRY ST	PAWTUCKET	1	14	27	27	24	93	1.50	No	No	Local	0.60	2.10
3,034	BLACK POINT LN	PORTSMOUTH					177	177	1.50	No	No	Local	0.60	2.10
3,035	BROWN LN	PORTSMOUTH					16	16	1.50	No	No	Local	0.60	2.10
3,036	CARNEGIE HARBOR DR	PORTSMOUTH				134	805	938	1.50	No	No	Local	0.60	2.10
3,037	CRAM RD	PORTSMOUTH					268	268	1.50	No	No	Local	0.60	2.10
3,038	EVANS WAY	PORTSMOUTH					201	201	1.50	No	No	Local	0.60	2.10
3,039	FAIRVIEW LN	PORTSMOUTH				53	22	75	1.50	No	No	Local	0.60	2.10
3,040	HARRIET AVE	PORTSMOUTH			28	19	18	65	1.50	No	No	Local	0.60	2.10
3,041	MOUNT TOM RD	PORTSMOUTH				85	75	160	1.50	No	No	Local	0.60	2.10
3,042	NEWPORT HARBOR DR	PORTSMOUTH		7	37	43	101	188	1.50	No	No	Local	0.60	2.10
3,043	OAKDALE AVE	PORTSMOUTH					252	252	1.50	No	No	Local	0.60	2.10
3,044	OLIVER HAZARD PERRY RD	PORTSMOUTH					377	377	1.50	No	No	Local	0.60	2.10
3,045	PARK RD	PORTSMOUTH					18	18	1.50	No	No	Local	0.60	2.10
3,046	PEAR TREE LN	PORTSMOUTH				10	23	34	1.50	No	No	Local	0.60	2.10
3,047	PIER ST	PORTSMOUTH					32	32	1.50	No	No	Local	0.60	2.10
3,048	SUNSET LN	PORTSMOUTH					3	3	1.50	No	No	Local	0.60	2.10
3,049	WARNER AVE	PORTSMOUTH			17	39	32	87	1.50	No	No	Local	0.60	2.10
3,050	BLACKSTONE PL	PROVIDENCE					3	3	1.50	No	No	Local	0.60	2.10
3,051	FURNACE ST	PROVIDENCE				135	142	277	1.50	No	No	Local	0.60	2.10
3,052	WASHINGTON AVE	PROVIDENCE			56	44	54	154	1.50	No	No	Local	0.60	2.10
3,053	ASPEN RD	SOUTH KINGSTOWN					407	407	1.50	No	No	Local	0.60	2.10
3,054	BALSAM RD	SOUTH KINGSTOWN					65	65	1.50	No	No	Local	0.60	2.10
3,055	BLISS RD	SOUTH KINGSTOWN					437	437	1.50	No	No	Local	0.60	2.10
3,056	CARPENTER DR	SOUTH KINGSTOWN					71	71	1.50	No	No	Local	0.60	2.10
3,057	CEMETARY LN	SOUTH KINGSTOWN					38	38	1.50	No	No	Local	0.60	2.10
3,058	ELM RD	SOUTH KINGSTOWN					503	503	1.50	No	No	Local	0.60	2.10
3,059	FIRE LN THREE	SOUTH KINGSTOWN				109	370	479	1.50	No	No	Local	0.60	2.10
3,060	GREEN HILL AVE	SOUTH KINGSTOWN			89	149	165	403	1.50	No	No	Local	0.60	2.10
3,061	HEMLOCK RD	SOUTH KINGSTOWN					86	86	1.50	No	No	Local	0.60	2.10
3,062	HOWARD CIR	SOUTH KINGSTOWN				54	168	221	1.50	No	No	Local	0.60	2.10
3,063	KENYON AVE	SOUTH KINGSTOWN					31	31	1.50	No	No	Local	0.60	2.10
3,064	PINEHURST ST	SOUTH KINGSTOWN				18	21	39	1.50	No	No	Local	0.60	2.10

State Rank	NAME	Municipality	No SLR	1 Foot of SLR	3 Feet of SLR	5 Feet of SLR	7 Feet of SLR	Total Linear Feet	Hazard Score	Evac. Route	Intermodal Facility	Functional Classification	System Score	Vul. Score
3,065	PLEASANT ST	SOUTH KINGSTOWN				245	30	275	1.50	No	No	Local	0.60	2.10
3,066	SEACREST DR	SOUTH KINGSTOWN				158	226	384	1.50	No	No	Local	0.60	2.10
3,067	SPARTINA COVE WAY	SOUTH KINGSTOWN					298	298	1.50	No	No	Local	0.60	2.10
3,068	SPRING ST	SOUTH KINGSTOWN					148	148	1.50	No	No	Local	0.60	2.10
3,069	SPRUCE RD	SOUTH KINGSTOWN					289	289	1.50	No	No	Local	0.60	2.10
3,070	TIDEWATER DR EAST	SOUTH KINGSTOWN					93	93	1.50	No	No	Local	0.60	2.10
3,071	WASHINGTON ST	SOUTH KINGSTOWN				92	487	580	1.50	No	No	Local	0.60	2.10
3,072	BISMARCK AVE	TIVERTON				89	14	103	1.50	No	No	Local	0.60	2.10
3,073	GRACE	TIVERTON				147		147	1.50	No	No	Local	0.60	2.10
3,074	HILTON ST	TIVERTON					51	51	1.50	No	No	Local	0.60	2.10
3,075	HOOPER ST	TIVERTON					35	35	1.50	No	No	Local	0.60	2.10
3,076	HORIZON DR	TIVERTON					55	55	1.50	No	No	Local	0.60	2.10
3,077	LAURA LN	TIVERTON			7	25	18	50	1.50	No	No	Local	0.60	2.10
3,078	MIDDLE AVE	TIVERTON				36	20	56	1.50	No	No	Local	0.60	2.10
3,079	SHIRLEY ST	TIVERTON			72	252		324	1.50	No	No	Local	0.60	2.10
3,080	ALEXS DR	WARREN					67	67	1.50	No	No	Local	0.60	2.10
3,081	AUBIN AVE	WARREN				176	317	492	1.50	No	No	Local	0.60	2.10
3,082	BALTIMORE AVE	WARREN					111	111	1.50	No	No	Local	0.60	2.10
3,083	BRISTOW ST	WARREN					33	33	1.50	No	No	Local	0.60	2.10
3,084	CALDER DR	WARREN					80	80	1.50	No	No	Local	0.60	2.10
3,085	CHERRY ST	WARREN				129	402	532	1.50	No	No	Local	0.60	2.10
3,086	COMMERCIAL WAY	WARREN					56	56	1.50	No	No	Local	0.60	2.10
3,087	DETROIT AVE	WARREN				237	271	508	1.50	No	No	Local	0.60	2.10
3,088	ELM ST	WARREN				126	296	423	1.50	No	No	Local	0.60	2.10
3,089	EMERY DR	WARREN					211	211	1.50	No	No	Local	0.60	2.10
3,090	GREENLAWN ST	WARREN				26	102	128	1.50	No	No	Local	0.60	2.10
3,091	HALL ST	WARREN					15	15	1.50	No	No	Local	0.60	2.10
3,092	HIGHLAND AVE	WARREN		10	17	17	13	57	1.50	No	No	Local	0.60	2.10
3,093	JEFFERSON ST	WARREN					50	50	1.50	No	No	Local	0.60	2.10
3,094	LEWIN ST	WARREN				3	223	227	1.50	No	No	Local	0.60	2.10
3,095	MASSASOIT AVE	WARREN			30	66	79	174	1.50	No	No	Local	0.60	2.10
3,096	NEW INDUSTRIAL WAY	WARREN				76	115	191	1.50	No	No	Local	0.60	2.10
3,097	OAK ST	WARREN			24	59	102	185	1.50	No	No	Local	0.60	2.10
3,098	ORCHARD AVE	WARREN			25	26	83	134	1.50	No	No	Local	0.60	2.10
3,099	PROSPECT AVE	WARREN				12	24	35	1.50	No	No	Local	0.60	2.10
3,100	RESERVOIR AVE	WARREN					345	345	1.50	No	No	Local	0.60	2.10
3,101	ROSA BLVD	WARREN				282		282	1.50	No	No	Local	0.60	2.10
3,102	ABORN AVE	WARWICK					251	251	1.50	No	No	Local	0.60	2.10
3,103	ALICE AVE	WARWICK					0	0	1.50	No	No	Local	0.60	2.10
3,104	AMSTERDAM AVE	WARWICK					43	43	1.50	No	No	Local	0.60	2.10
3,105	ANN MARY BROWN DR	WARWICK					165	165	1.50	No	No	Local	0.60	2.10
3,106	ANSELL AVE	WARWICK				210	13	223	1.50	No	No	Local	0.60	2.10
3,107	ASYLUM RD	WARWICK				267	149	416	1.50	No	No	Local	0.60	2.10
3,108	AURORA DR	WARWICK					169	169	1.50	No	No	Local	0.60	2.10
3,109	BARBARA AVE	WARWICK					372	372	1.50	No	No	Local	0.60	2.10
3,110	BATES AVE	WARWICK					71	71	1.50	No	No	Local	0.60	2.10
3,111	BEAVER AVE	WARWICK					1	1	1.50	No	No	Local	0.60	2.10
3,112	BIRCH GLEN AVE	WARWICK					35	35	1.50	No	No	Local	0.60	2.10
3,113	BOWLER RD	WARWICK				46	56	102	1.50	No	No	Local	0.60	2.10
3,114	BURT ST	WARWICK				20	44	64	1.50	No	No	Local	0.60	2.10
3,115	BY THE WAY ST	WARWICK					49	49	1.50	No	No	Local	0.60	2.10
3,116	CAHIR CT	WARWICK			59	92	15	165	1.50	No	No	Local	0.60	2.10
3,117	CAMBRIDGE AVE	WARWICK					25	25	1.50	No	No	Local	0.60	2.10
3,118	CANONCHET LN	WARWICK			17	29	22	68	1.50	No	No	Local	0.60	2.10
3,119	CARLISLE	WARWICK					71	71	1.50	No	No	Local	0.60	2.10
3,120	CARSON AVE	WARWICK					166	166	1.50	No	No	Local	0.60	2.10
3,121	CASTLE WAY	WARWICK					13	13	1.50	No	No	Local	0.60	2.10
3,122	CENTENNIAL ST	WARWICK					0	0	1.50	No	No	Local	0.60	2.10
3,123	CHARLES ST	WARWICK				423	40	463	1.50	No	No	Local	0.60	2.10
3,124	CROSS ROAD DR	WARWICK					34	34	1.50	No	No	Local	0.60	2.10
3,125	DAWN LN	WARWICK				80	167	248	1.50	No	No	Local	0.60	2.10
3,126	DORY RD	WARWICK					98	98	1.50	No	No	Local	0.60	2.10
3,127	DUDLEY AVE	WARWICK					65	65	1.50	No	No	Local	0.60	2.10
3,128	EAGLE AVE	WARWICK				307	240	547	1.50	No	No	Local	0.60	2.10
3,129	EMPIRE ST	WARWICK				57	50	108	1.50	No	No	Local	0.60	2.10
3,130	EWING CT	WARWICK					173	173	1.50	No	No	Local	0.60	2.10
3,131	FALBOURT ST	WARWICK			83	167	275	525	1.50	No	No	Local	0.60	2.10
3,132	FIFTH AVE	WARWICK					36	36	1.50	No	No	Local	0.60	2.10
3,133	FLEET AVE	WARWICK			16	33	43	91	1.50	No	No	Local	0.60	2.10
3,134	FOXCROFT AVE	WARWICK				183	292	475	1.50	No	No	Local	0.60	2.10
3,135	FRANCIS ST	WARWICK				67	273	340	1.50	No	No	Local	0.60	2.10
3,136	FREEMAN ST	WARWICK				46	40	86	1.50	No	No	Local	0.60	2.10
3,137	GILLOOLY DR	WARWICK				289	155	443	1.50	No	No	Local	0.60	2.10

State Rank	NAME	Municipality	No SLR	1 Foot of SLR	3 Feet of SLR	5 Feet of SLR	7 Feet of SLR	Total Linear Feet	Hazard Score	Evac. Route	Intermodal Facility	Functional Classification	System Score	Vul. Score
3,138	GLENBROOK RD	WARWICK					93	93	1.50	No	No	Local	0.60	2.10
3,139	GORTON LAKE BLVD	WARWICK					323	323	1.50	No	No	Local	0.60	2.10
3,140	GRASSMERE ST	WARWICK					285	285	1.50	No	No	Local	0.60	2.10
3,141	GRIMSHAW PL	WARWICK					88	88	1.50	No	No	Local	0.60	2.10
3,142	HACKMAN PL	WARWICK					143	143	1.50	No	No	Local	0.60	2.10
3,143	HAGERSTOWN RD	WARWICK				143	175	318	1.50	No	No	Local	0.60	2.10
3,144	HAWSER ST	WARWICK				11	69	80	1.50	No	No	Local	0.60	2.10
3,145	HERBERT ST	WARWICK					93	93	1.50	No	No	Local	0.60	2.10
3,146	HESS AVE	WARWICK				26	36	62	1.50	No	No	Local	0.60	2.10
3,147	HILLSIDE DR	WARWICK					31	31	1.50	No	No	Local	0.60	2.10
3,148	HORNET RD	WARWICK		10	69	62	3	144	1.50	No	No	Local	0.60	2.10
3,149	JENNIE LN	WARWICK					15	15	1.50	No	No	Local	0.60	2.10
3,150	JOELLE CT	WARWICK					36	36	1.50	No	No	Local	0.60	2.10
3,151	JUDITH AVE	WARWICK					184	184	1.50	No	No	Local	0.60	2.10
3,152	KEELEY AVE	WARWICK				72	427	499	1.50	No	No	Local	0.60	2.10
3,153	KERRI LYN DR	WARWICK				155	182	337	1.50	No	No	Local	0.60	2.10
3,154	KEYSTONE DR	WARWICK				81	73	154	1.50	No	No	Local	0.60	2.10
3,155	KRISTEN CT	WARWICK				227	243	470	1.50	No	No	Local	0.60	2.10
3,156	LACHANCE AVE	WARWICK					159	159	1.50	No	No	Local	0.60	2.10
3,157	LANE 2	WARWICK					26	26	1.50	No	No	Local	0.60	2.10
3,158	LANE 4	WARWICK					67	67	1.50	No	No	Local	0.60	2.10
3,159	LAZYWOOD LN	WARWICK				148	150	299	1.50	No	No	Local	0.60	2.10
3,160	LEMAC ST	WARWICK					152	152	1.50	No	No	Local	0.60	2.10
3,161	LISA LN	WARWICK					29	29	1.50	No	No	Local	0.60	2.10
3,162	LOCKHART AVE	WARWICK					108	108	1.50	No	No	Local	0.60	2.10
3,163	MACARTHUR DR	WARWICK					46	46	1.50	No	No	Local	0.60	2.10
3,164	MCKAY CT	WARWICK					63	63	1.50	No	No	Local	0.60	2.10
3,165	MICHAEL DR	WARWICK			94	249	360	704	1.50	No	No	Local	0.60	2.10
3,166	MIDGET AVE	WARWICK			6	41	320	367	1.50	No	No	Local	0.60	2.10
3,167	MILL WHEEL RD	WARWICK				14	158	172	1.50	No	No	Local	0.60	2.10
3,168	MOCCASIN DR	WARWICK			21	201	273	494	1.50	No	No	Local	0.60	2.10
3,169	MYSTIC DR	WARWICK			53	56	60	169	1.50	No	No	Local	0.60	2.10
3,170	NAMQUID DR	WARWICK				106	857	963	1.50	No	No	Local	0.60	2.10
3,171	NARRAGANSETT BAY AVE	WARWICK			22	43	43	108	1.50	No	No	Local	0.60	2.10
3,172	NAUGHTON AVE	WARWICK					401	401	1.50	No	No	Local	0.60	2.10
3,173	NIPSAH RD	WARWICK					162	162	1.50	No	No	Local	0.60	2.10
3,174	OTIS ST	WARWICK					20	20	1.50	No	No	Local	0.60	2.10
3,175	OXFORD AVE	WARWICK				458	140	597	1.50	No	No	Local	0.60	2.10
3,176	PAGE ST	WARWICK				178	210	388	1.50	No	No	Local	0.60	2.10
3,177	PAWTUXET AVE	WARWICK				99	30	128	1.50	No	No	Local	0.60	2.10
3,178	PEARL AVE	WARWICK				60	408	467	1.50	No	No	Local	0.60	2.10
3,179	PEVEAR AVE	WARWICK				6	146	152	1.50	No	No	Local	0.60	2.10
3,180	PLEASANT ST	WARWICK					453	453	1.50	No	No	Local	0.60	2.10
3,181	PLENTY ST	WARWICK					119	119	1.50	No	No	Local	0.60	2.10
3,182	POND VIEW DR	WARWICK					93	93	1.50	No	No	Local	0.60	2.10
3,183	POWER AVE	WARWICK		6	77	40	52	175	1.50	No	No	Local	0.60	2.10
3,184	PRESTON DR	WARWICK			60	85	143	288	1.50	No	No	Local	0.60	2.10
3,185	PRINCE ST	WARWICK					112	112	1.50	No	No	Local	0.60	2.10
3,186	PROCTOR AVE	WARWICK					139	139	1.50	No	No	Local	0.60	2.10
3,187	RAND ST	WARWICK			37	395	46	477	1.50	No	No	Local	0.60	2.10
3,188	REL. MEADOW ST	WARWICK		6	32	30	17	84	1.50	No	No	Local	0.60	2.10
3,189	ROWE AVE	WARWICK				27	33	60	1.50	No	No	Local	0.60	2.10
3,190	ROYAL AVE	WARWICK				64	182	246	1.50	No	No	Local	0.60	2.10
3,191	SEFTON AVE	WARWICK					184	184	1.50	No	No	Local	0.60	2.10
3,192	SHAMROCK DR	WARWICK					430	430	1.50	No	No	Local	0.60	2.10
3,193	STATE PARK AVE	WARWICK				18	48	65	1.50	No	No	Local	0.60	2.10
3,194	STATE ST	WARWICK					87	87	1.50	No	No	Local	0.60	2.10
3,195	STEP CIR	WARWICK					219	219	1.50	No	No	Local	0.60	2.10
3,196	SUTTON AVE	WARWICK					254	254	1.50	No	No	Local	0.60	2.10
3,197	SWEET ST	WARWICK				396	625	1,021	1.50	No	No	Local	0.60	2.10
3,198	SYLVIA DR	WARWICK				117	295	413	1.50	No	No	Local	0.60	2.10
3,199	TAHENA DR	WARWICK				217	278	495	1.50	No	No	Local	0.60	2.10
3,200	TAMPA AVE	WARWICK				388	601	988	1.50	No	No	Local	0.60	2.10
3,201	TANNER AVE	WARWICK					97	97	1.50	No	No	Local	0.60	2.10
3,202	TARLETON ST	WARWICK				261	194	455	1.50	No	No	Local	0.60	2.10
3,203	TENNYSON RD	WARWICK					67	67	1.50	No	No	Local	0.60	2.10
3,204	THATCH CT	WARWICK			82	122		204	1.50	No	No	Local	0.60	2.10
3,205	TORRINGTON CIR	WARWICK			31	221	129	381	1.50	No	No	Local	0.60	2.10
3,206	TRANSIT ST	WARWICK				26	727	753	1.50	No	No	Local	0.60	2.10
3,207	TYLER ST	WARWICK					29	29	1.50	No	No	Local	0.60	2.10
3,208	VASSAR DR	WARWICK					31	31	1.50	No	No	Local	0.60	2.10
3,209	VERNON ST	WARWICK					227	227	1.50	No	No	Local	0.60	2.10
3,210	VICKERY ST	WARWICK				126	442	567	1.50	No	No	Local	0.60	2.10

State Rank	NAME	Municipality	No SLR	1 Foot of SLR	3 Feet of SLR	5 Feet of SLR	7 Feet of SLR	Total Linear Feet	Hazard Score	Evac. Route	Intermodal Facility	Functional Classification	System Score	Vul. Score
3,211	VICTORY ST	WARWICK				465	16	481	1.50	No	No	Local	0.60	2.10
3,212	WALTON AVE	WARWICK			1	57	39	97	1.50	No	No	Local	0.60	2.10
3,213	WEIR RD	WARWICK			1	10	39	51	1.50	No	No	Local	0.60	2.10
3,214	WILCLAR ST	WARWICK					355	355	1.50	No	No	Local	0.60	2.10
3,215	WILD FLOWER CL	WARWICK				139	529	667	1.50	No	No	Local	0.60	2.10
3,216	WOODBURY ST	WARWICK				424	65	490	1.50	No	No	Local	0.60	2.10
3,217	YATES AVE	WARWICK					522	522	1.50	No	No	Local	0.60	2.10
3,218	ANNANIAS AVE	WESTERLY					200	200	1.50	No	No	Local	0.60	2.10
3,219	AQUIDNECK AVE	WESTERLY				11	27	38	1.50	No	No	Local	0.60	2.10
3,220	BABCOCK ST	WESTERLY					56	56	1.50	No	No	Local	0.60	2.10
3,221	BOBOLINK DR	WESTERLY					187	187	1.50	No	No	Local	0.60	2.10
3,222	CHARLENE AVE	WESTERLY				27	246	273	1.50	No	No	Local	0.60	2.10
3,223	CHARLENE DR	WESTERLY			66	136	108	309	1.50	No	No	Local	0.60	2.10
3,224	CLARK ST	WESTERLY					58	58	1.50	No	No	Local	0.60	2.10
3,225	COLUMBUS AVE	WESTERLY			55	72	260	387	1.50	No	No	Local	0.60	2.10
3,226	EAST HILLS RD	WESTERLY			65	42	33	139	1.50	No	No	Local	0.60	2.10
3,227	FENWAY ROAD EXT	WESTERLY					142	142	1.50	No	No	Local	0.60	2.10
3,228	GRENOLDS WAY	WESTERLY					136	136	1.50	No	No	Local	0.60	2.10
3,229	HAVERSHAM RD	WESTERLY			4	36	72	112	1.50	No	No	Local	0.60	2.10
3,230	KATHLEEN DR	WESTERLY				412	18	429	1.50	No	No	Local	0.60	2.10
3,231	LARKWOOD LN	WESTERLY					465	465	1.50	No	No	Local	0.60	2.10
3,232	LITTLEBROOK RD	WESTERLY				239	31	270	1.50	No	No	Local	0.60	2.10
3,233	MARIE AVE	WESTERLY					1	1	1.50	No	No	Local	0.60	2.10
3,234	MARY LOU AVE	WESTERLY					299	299	1.50	No	No	Local	0.60	2.10
3,235	MASTUXET AVE	WESTERLY			11	97	50	159	1.50	No	No	Local	0.60	2.10
3,236	MEADOW AVE	WESTERLY				6	76	82	1.50	No	No	Local	0.60	2.10
3,237	MEADOW LARK DR	WESTERLY				50	316	366	1.50	No	No	Local	0.60	2.10
3,238	NINIGRET AVE	WESTERLY					25	25	1.50	No	No	Local	0.60	2.10
3,239	NOONATCH RD	WESTERLY			85	20	13	118	1.50	No	No	Local	0.60	2.10
3,240	PEABODY CT	WESTERLY					329	329	1.50	No	No	Local	0.60	2.10
3,241	RICHMOND DR	WESTERLY				12	389	401	1.50	No	No	Local	0.60	2.10
3,242	SOUTH AVE	WESTERLY					2	2	1.50	No	No	Local	0.60	2.10
3,243	VALLEY PATH	WESTERLY					4	4	1.50	No	No	Local	0.60	2.10
3,244	WARREN RD	WESTERLY					21	21	1.50	No	No	Local	0.60	2.10
3,245	WEEKAPAUG TER	WESTERLY			122	148	30	300	1.50	No	No	Local	0.60	2.10
3,246	WEST RIDGE RD	WESTERLY				85	58	142	1.50	No	No	Local	0.60	2.10
3,247	CLAREMONT RD	BARRINGTON				163	100	263	1.50	No	No	Local	0.60	2.10
3,248	DOANE RD	BARRINGTON				80	401	481	1.50	No	No	Local	0.60	2.10
3,249	ELM LN	BARRINGTON			25	36	39	100	1.50	No	No	Local	0.60	2.10
3,250	MAYFIELD RD	BARRINGTON				199	361	560	1.50	No	No	Local	0.60	2.10
3,251	SCHOOL LN	BARRINGTON		2	26	23	16	67	1.50	No	No	Local	0.60	2.10
3,252	ST ANDREWS WAY	BARRINGTON				356	193	549	1.50	No	No	Local	0.60	2.10
3,253	WILLIAMS ST	BARRINGTON			52	59	69	180	1.50	No	No	Local	0.60	2.10
3,254	WOODFORD RD	BARRINGTON				138	163	301	1.50	No	No	Local	0.60	2.10
3,255	AARON AVE	BRISTOL				13	20	33	1.50	No	No	Local	0.60	2.10
3,256	HOWE ST	BRISTOL			9	41	61	111	1.50	No	No	Local	0.60	2.10
3,257	LINCOLN AVE	BRISTOL			155	113	72	340	1.50	No	No	Local	0.60	2.10
3,258	PECK ROCK RD	BRISTOL		11	20	17	20	67	1.50	No	No	Local	0.60	2.10
3,259	RESOLUTE LN	BRISTOL			28	102		130	1.50	No	No	Local	0.60	2.10
3,260	DUDLEY LN	CHARLESTOWN				151	47	198	1.50	No	No	Local	0.60	2.10
3,261	LAND HARBOR RD	CHARLESTOWN				136	47	183	1.50	No	No	Local	0.60	2.10
3,262	NEPTUNE AVE	CHARLESTOWN				477	499	976	1.50	No	No	Local	0.60	2.10
3,263	THOMAS ST	CHARLESTOWN			24	186	352	562	1.50	No	No	Local	0.60	2.10
3,264	BAYAMO LN	CRANSTON				13	26	40	1.50	No	No	Local	0.60	2.10
3,265	BELLEFONT ST	CRANSTON				67	315	382	1.50	No	No	Local	0.60	2.10
3,266	CAPUANO AVE	CRANSTON				204	64	268	1.50	No	No	Local	0.60	2.10
3,267	FIFTH AVE	CRANSTON				14	572	586	1.50	No	No	Local	0.60	2.10
3,268	HARVARD ST	CRANSTON				140	119	259	1.50	No	No	Local	0.60	2.10
3,269	LA GRANGE ST	CRANSTON				84	71	154	1.50	No	No	Local	0.60	2.10
3,270	LAKESIDE AVE	CRANSTON				52	201	253	1.50	No	No	Local	0.60	2.10
3,271	RHODES PL	CRANSTON				13	18	31	1.50	No	No	Local	0.60	2.10
3,272	TUCKER AVE	CRANSTON		11	13	7	10	41	1.50	No	No	Local	0.60	2.10
3,273	WINTON ST	CRANSTON				186	164	350	1.50	No	No	Local	0.60	2.10
3,274	ALGONQUIN RD	EAST PROVIDENCE				386	490	876	1.50	No	No	Local	0.60	2.10
3,275	BROADVIEW RD	EAST PROVIDENCE			97	76	73	245	1.50	No	No	Local	0.60	2.10
3,276	CEDARWOOD DR	EAST PROVIDENCE			23	404	338	765	1.50	No	No	Local	0.60	2.10
3,277	CLAIRE ST	EAST PROVIDENCE				347	264	611	1.50	No	No	Local	0.60	2.10
3,278	DEXTER RD	EAST PROVIDENCE				334	214	548	1.50	No	No	Local	0.60	2.10
3,279	EARL AVE	EAST PROVIDENCE			46	59	66	171	1.50	No	No	Local	0.60	2.10
3,280	FENNER AVE	EAST PROVIDENCE				122	125	246	1.50	No	No	Local	0.60	2.10
3,281	OMEGA WAY	EAST PROVIDENCE				1	8	9	1.50	No	No	Local	0.60	2.10
3,282	PEARY ST	EAST PROVIDENCE			51	39	20	110	1.50	No	No	Local	0.60	2.10
3,283	RIDGE DR	EAST PROVIDENCE				64	27	91	1.50	No	No	Local	0.60	2.10

State Rank	NAME	Municipality	No SLR	1 Foot of SLR	3 Feet of SLR	5 Feet of SLR	7 Feet of SLR	Total Linear Feet	Hazard Score	Evac. Route	Intermodal Facility	Functional Classification	System Score	Vul. Score
3,284	SHERMAN ST	EAST PROVIDENCE			17	60	46	123	1.50	No	No	Local	0.60	2.10
3,285	TIMBERLAND DR	EAST PROVIDENCE				450	455	905	1.50	No	No	Local	0.60	2.10
3,286	BARK AVE	JAMESTOWN				46	95	142	1.50	No	No	Local	0.60	2.10
3,287	BRYER AVE	JAMESTOWN			46	56	79	180	1.50	No	No	Local	0.60	2.10
3,288	CHANDLER ST	MIDDLETOWN				10	138	148	1.50	No	No	Local	0.60	2.10
3,289	JOHNNY CAKE HILL RD	MIDDLETOWN			81	33	27	140	1.50	No	No	Local	0.60	2.10
3,290	UNNAMED_37	MIDDLETOWN			24	16	13	54	1.50	No	No	Local	0.60	2.10
3,291	4TH ST	NARRAGANSETT				124	326	450	1.50	No	No	Local	0.60	2.10
3,292	ABALONE RD	NARRAGANSETT				119	87	206	1.50	No	No	Local	0.60	2.10
3,293	AVENUE D	NARRAGANSETT			93	80	160	333	1.50	No	No	Local	0.60	2.10
3,294	BAYBERRY HILL RD	NARRAGANSETT		2	77	77	242	398	1.50	No	No	Local	0.60	2.10
3,295	BIRCHWOOD DR	NARRAGANSETT				200	108	309	1.50	No	No	Local	0.60	2.10
3,296	BISHOP RD	NARRAGANSETT			22	249	130	401	1.50	No	No	Local	0.60	2.10
3,297	BLUFF HILL COVE FARM RD	NARRAGANSETT				149	113	262	1.50	No	No	Local	0.60	2.10
3,298	CENTRAL ST	NARRAGANSETT			78	63	63	204	1.50	No	No	Local	0.60	2.10
3,299	DEFELICE RD	NARRAGANSETT				412	13	425	1.50	No	No	Local	0.60	2.10
3,300	E POND RD	NARRAGANSETT				227	338	565	1.50	No	No	Local	0.60	2.10
3,301	FOLLETT RD	NARRAGANSETT			27	74	328	430	1.50	No	No	Local	0.60	2.10
3,302	HURON AVE	NARRAGANSETT			51	82	69	203	1.50	No	No	Local	0.60	2.10
3,303	LOUISE AVE	NARRAGANSETT			1	56	210	268	1.50	No	No	Local	0.60	2.10
3,304	OCEAN LOOK	NARRAGANSETT			66	104	35	205	1.50	No	No	Local	0.60	2.10
3,305	OCEANSIDE PL	NARRAGANSETT			39	330		369	1.50	No	No	Local	0.60	2.10
3,306	OTHMAR ST	NARRAGANSETT				46	50	96	1.50	No	No	Local	0.60	2.10
3,307	RAMHEAD RD	NARRAGANSETT				35	164	199	1.50	No	No	Local	0.60	2.10
3,308	SPINDRIFT RD	NARRAGANSETT				243	295	538	1.50	No	No	Local	0.60	2.10
3,309	TWIN POND CIR	NARRAGANSETT			45	111		155	1.50	No	No	Local	0.60	2.10
3,310	WHITE CAP RD	NARRAGANSETT			23	42	53	118	1.50	No	No	Local	0.60	2.10
3,311	WOODHILL RD	NARRAGANSETT				57	37	94	1.50	No	No	Local	0.60	2.10
3,312	OFF WEST SIDE DR	NEW SHOREHAM				352	250	603	1.50	No	No	Local	0.60	2.10
3,313	UNNAMED_76	NEW SHOREHAM			72	70	42	184	1.50	No	No	Local	0.60	2.10
3,314	ANDREW ST	NEWPORT			162	290		452	1.50	No	No	Local	0.60	2.10
3,315	CASEY CT	NEWPORT		5	56	66	89	217	1.50	No	No	Local	0.60	2.10
3,316	HAMMET PL	NEWPORT				171	54	225	1.50	No	No	Local	0.60	2.10
3,317	LEE AVE	NEWPORT			2	69	56	127	1.50	No	No	Local	0.60	2.10
3,318	LINCOLN DR	NEWPORT				115	408	523	1.50	No	No	Local	0.60	2.10
3,319	SANFORD ST	NEWPORT		15	33	30	33	110	1.50	No	No	Local	0.60	2.10
3,320	UNNAMED_15	NEWPORT			11	152	44	207	1.50	No	No	Local	0.60	2.10
3,321	VAUGHAN AVE	NEWPORT				120	130	250	1.50	No	No	Local	0.60	2.10
3,322	WHEATLAND CT	NEWPORT			134	69		202	1.50	No	No	Local	0.60	2.10
3,323	COUNTRY CLUB DR	NORTH KINGSTOWN				244	644	889	1.50	No	No	Local	0.60	2.10
3,324	DAVIS ST	NORTH KINGSTOWN				285	184	469	1.50	No	No	Local	0.60	2.10
3,325	DUCK COVE RD	NORTH KINGSTOWN			36	43	60	139	1.50	No	No	Local	0.60	2.10
3,326	DURFEE ST	NORTH KINGSTOWN			94	166	115	375	1.50	No	No	Local	0.60	2.10
3,327	FONES AVE	NORTH KINGSTOWN			13	62	86	161	1.50	No	No	Local	0.60	2.10
3,328	FORRESTAL AVE	NORTH KINGSTOWN				351	266	617	1.50	No	No	Local	0.60	2.10
3,329	JOB LOT WAY	NORTH KINGSTOWN				353	156	508	1.50	No	No	Local	0.60	2.10
3,330	LINDLEY AVE	NORTH KINGSTOWN				69	250	319	1.50	No	No	Local	0.60	2.10
3,331	LORELEI DR	NORTH KINGSTOWN			20	52	36	108	1.50	No	No	Local	0.60	2.10
3,332	MOUNT VIEW AVE	NORTH KINGSTOWN				326	357	682	1.50	No	No	Local	0.60	2.10
3,333	NORTHRUP RD	NORTH KINGSTOWN				442	254	696	1.50	No	No	Local	0.60	2.10
3,334	OLD POST RD	NORTH KINGSTOWN				381	227	608	1.50	No	No	Local	0.60	2.10
3,335	SKATING POND LN	NORTH KINGSTOWN			16	347	190	554	1.50	No	No	Local	0.60	2.10
3,336	STEVEN AVE	NORTH KINGSTOWN				147	244	391	1.50	No	No	Local	0.60	2.10
3,337	WHITECAP DR	NORTH KINGSTOWN				208	471	679	1.50	No	No	Local	0.60	2.10
3,338	WOODS WAY	NORTH KINGSTOWN				385	321	706	1.50	No	No	Local	0.60	2.10
3,339	ALLEN LN	PORTSMOUTH				10	23	33	1.50	No	No	Local	0.60	2.10
3,340	CONCORD AVE	PORTSMOUTH		7	14	11	15	47	1.50	No	No	Local	0.60	2.10
3,341	HARGRAVES DR	PORTSMOUTH			8	33	33	74	1.50	No	No	Local	0.60	2.10
3,342	MACOMBER LN	PORTSMOUTH				102	94	196	1.50	No	No	Local	0.60	2.10
3,343	METACOMET ST	PORTSMOUTH			35	23	319	377	1.50	No	No	Local	0.60	2.10
3,344	RICHARD DR	PORTSMOUTH				101	42	143	1.50	No	No	Local	0.60	2.10
3,345	ROSS LN	PORTSMOUTH			105	46	57	208	1.50	No	No	Local	0.60	2.10
3,346	TALLMAN AVE	PORTSMOUTH			27	50	43	120	1.50	No	No	Local	0.60	2.10
3,347	UNNAMED_10	PORTSMOUTH				316	138	454	1.50	No	No	Local	0.60	2.10
3,348	SCHOFIELD ST	PROVIDENCE				34	40	74	1.50	No	No	Local	0.60	2.10
3,349	BEACH PLUM DR WEST	SOUTH KINGSTOWN			46	36	17	99	1.50	No	No	Local	0.60	2.10
3,350	MITTENDORF RD	SOUTH KINGSTOWN				32	21	53	1.50	No	No	Local	0.60	2.10
3,351	ARROWHEAD DR	TIVERTON				29	72	102	1.50	No	No	Local	0.60	2.10
3,352	FOOTE ST	TIVERTON				11	204	215	1.50	No	No	Local	0.60	2.10
3,353	LONG PASTURE WAY	TIVERTON		13	44	40	242	340	1.50	No	No	Local	0.60	2.10
3,354	SILVER BAY RD	TIVERTON			23	76	82	181	1.50	No	No	Local	0.60	2.10
3,355	COLIN CIR	WARREN				148	259	406	1.50	No	No	Local	0.60	2.10
3,356	COLONIAL DR	WARREN			80	178	122	380	1.50	No	No	Local	0.60	2.10

State Rank	NAME	Municipality	No SLR	1 Foot of SLR	3 Feet of SLR	5 Feet of SLR	7 Feet of SLR	Total Linear Feet	Hazard Score	Evac. Route	Intermodal Facility	Functional Classification	System Score	Vul. Score
3,357	DRYSDALE ST	WARREN				23	95	119	1.50	No	No	Local	0.60	2.10
3,358	EDDY ST	WARREN				69	220	290	1.50	No	No	Local	0.60	2.10
3,359	ELIZABETH DR	WARREN				35	95	130	1.50	No	No	Local	0.60	2.10
3,360	HEZEKIAH DR	WARREN				36	77	113	1.50	No	No	Local	0.60	2.10
3,361	PAQUIN ST	WARREN			82	115	98	295	1.50	No	No	Local	0.60	2.10
3,362	PLEASANTVIEW AVE	WARREN			25	17	20	62	1.50	No	No	Local	0.60	2.10
3,363	SOUTH CORNELL AVE	WARREN			48	102	196	347	1.50	No	No	Local	0.60	2.10
3,364	WOODBINE AVE	WARREN		3	32	33	33	101	1.50	No	No	Local	0.60	2.10
3,365	AMERICO DR	WARWICK				381	175	557	1.50	No	No	Local	0.60	2.10
3,366	ARTHUR ST	WARWICK			42	417	62	522	1.50	No	No	Local	0.60	2.10
3,367	BAYBERRY WAY	WARWICK			45	201	184	429	1.50	No	No	Local	0.60	2.10
3,368	BOLTON ST	WARWICK			93	55		147	1.50	No	No	Local	0.60	2.10
3,369	BROADVIEW AVE	WARWICK			185	329	21	535	1.50	No	No	Local	0.60	2.10
3,370	CINDY JAMES CIR	WARWICK				41	49	90	1.50	No	No	Local	0.60	2.10
3,371	CLIFFORD ST	WARWICK			32	20	48	100	1.50	No	No	Local	0.60	2.10
3,372	CORAL RD	WARWICK			70	151	28	249	1.50	No	No	Local	0.60	2.10
3,373	DEVON CT	WARWICK				33	76	109	1.50	No	No	Local	0.60	2.10
3,374	DUNCAN RD	WARWICK			58	207	102	367	1.50	No	No	Local	0.60	2.10
3,375	EDDY CT	WARWICK				48	33	81	1.50	No	No	Local	0.60	2.10
3,376	GAINSVILLE DR	WARWICK				121	796	917	1.50	No	No	Local	0.60	2.10
3,377	GRIFFIN DR	WARWICK				199	212	411	1.50	No	No	Local	0.60	2.10
3,378	HANNAH DR	WARWICK				18	89	107	1.50	No	No	Local	0.60	2.10
3,379	KENNETH AVE	WARWICK				193	252	445	1.50	No	No	Local	0.60	2.10
3,380	LUTHER AVE	WARWICK				44	24	68	1.50	No	No	Local	0.60	2.10
3,381	MARSHALL AVE	WARWICK				16	55	71	1.50	No	No	Local	0.60	2.10
3,382	MONTCALM RD	WARWICK				183	452	635	1.50	No	No	Local	0.60	2.10
3,383	OVERLOOK DR	WARWICK			60	474	296	830	1.50	No	No	Local	0.60	2.10
3,384	RODNEY RD	WARWICK			108	79	67	254	1.50	No	No	Local	0.60	2.10
3,385	SARATOGA RD	WARWICK		10	26	49	151	236	1.50	No	No	Local	0.60	2.10
3,386	SLATER AVE	WARWICK			56	69	56	181	1.50	No	No	Local	0.60	2.10
3,387	TAPLOW ST	WARWICK			31	145	181	357	1.50	No	No	Local	0.60	2.10
3,388	TELL ST	WARWICK				176	373	549	1.50	No	No	Local	0.60	2.10
3,389	TURNER ST	WARWICK			42	38	24	104	1.50	No	No	Local	0.60	2.10
3,390	UNION AVE	WARWICK			90	230	115	435	1.50	No	No	Local	0.60	2.10
3,391	VAN BUREN ST	WARWICK				48	151	199	1.50	No	No	Local	0.60	2.10
3,392	WILDFLOWER AVE	WARWICK				120	529	648	1.50	No	No	Local	0.60	2.10
3,393	ASHWORTH LN	WESTERLY			32	61	243	336	1.50	No	No	Local	0.60	2.10
3,394	BACH RD	WESTERLY			12	16	16	45	1.50	No	No	Local	0.60	2.10
3,395	BAYBERRY RD	WESTERLY				454	452	906	1.50	No	No	Local	0.60	2.10
3,396	POPON RD	WESTERLY				2	23	25	1.50	No	No	Local	0.60	2.10
3,397	SEAWINDS TER	WESTERLY				170	38	208	1.50	No	No	Local	0.60	2.10
3,398	THIRD ST	WESTERLY				215	299	515	1.50	No	No	Local	0.60	2.10
3,399	ON RAMP I-95 N	PROVIDENCE	606	20	44	39	54	762	0.93	No	No	Interstate	0.64	1.57
3,400	EXIT 20	PROVIDENCE	131	4	29	23	42	229	0.70	No	No	Interstate	0.60	1.30
3,401	WICKENDEN ST	PROVIDENCE	193	20	40	46	43	342	0.68	No	No	Minor Art.	0.34	1.02
3,402	POWER ST	PROVIDENCE				30	136	166	0.57	No	No	Local	0.23	0.80
3,403	SOUTH MAIN ST	PROVIDENCE	503					503	0.48	No	No	Minor Art.	0.18	0.66
3,404	WILLIAMS ST	PROVIDENCE		12	33	26	23	94	0.39	No	No	Local	0.16	0.55
3,405	EDDY ST	PROVIDENCE					606	606	0.14	No	No	Principal Art.	0.31	0.45
3,406	I 95 N	PROVIDENCE	47	7	14	11	11	91	0.16	No	No	Interstate	0.25	0.41
3,407	I 95 S	PROVIDENCE	1	28	23	18	11	81	0.13	No	No	Interstate	0.23	0.36
3,408	SOUTH WATER ST	PROVIDENCE	172					172	0.22	No	No	Local	0.03	0.24
Total Linear Feet:			1,778,738	191,938	331,560	363,751	361,858	3,027,846						

Relative Bridge Vulnerability to 100-Year Storm Surge Event Plus Sea Level Rise in the State of Rhode Island

State Rank	Bridge Name	Facility Carried	Feature Intersected	Municipality	Inches of FB Durring Event	Terrain Crossed	Landing Access	Haz. Score	Intermodal Facility	Evac. Route	AADT	Sys. Score	Vul. Score
1	Warwick Ave	RI 117 WARWICK AV	PAWTUXET R	Cranston	-80	MHHW	Problem	5.00	Yes	Yes	18,888	5.00	10.00
2	Newport Bridge Authority	RI 138	EAST PASSAGE NARR BAY	Jamestown	-216	MHHW	Problem	5.00	Yes	Yes	20,010	5.00	10.00
3	Silver Creek	RI 114 HOPE ST	TIDAL INLET	Bristol	-185	Water	Problem	4.50	Yes	Yes	18,200	5.00	9.50
4	Easton Beach	RI 138 MEMORIAL BD	EASTON POND CHANNEL	Middletown	-115	Water	Problem	4.50	Yes	Yes	18,000	5.00	9.50
5	Apponaug	US 1 POST RD	APPONAUG R	Warwick	-118	Water	Problem	4.50	Yes	Yes	18,200	5.00	9.50
6	Carpenters Corner	RI 117 CNTRVLE RD	TUSCATUCKET R	Warwick	-93	Water	Problem	4.50	Yes	Yes	27,700	5.00	9.50
7	Apponaug Mill	RI 117 CNTRVLE RD	APPONAUG R	Warwick	-101	Water	Problem	4.50	Yes	Yes	19,000	5.00	9.50
8	Cottage Home	RI 117A WARWICK AV	BUCKEYE BROOK	Warwick	-71	Water	Problem	4.50	Yes	Yes	20,600	5.00	9.50
9	Babbitt Farm	US 1 POST RD	COCUMCUSOC BROOK	North Kingstown	19	Water	Problem	4.10	Yes	Yes	22,500	5.00	9.10
10	Barrington	RI 114/103 CNTY RD	BARRINGTON R	Barrington	-190	MHHW	Problem	5.00	Yes	No	19,999	4.00	9.00
11	Warren	RI 114/103 CNTY RD	WARREN R	Barrington	-166	MHHW	Problem	5.00	Yes	No	19,999	4.00	9.00
12	Elmwood Av Bridge	US 1 ELMWOOD AV	PAWTUXET R	Cranston	-78	MHHW	Problem	5.00	Yes	No	16,443	4.00	9.00
13	Sakonnet River	RI 24 & RI 138	SAKONNET R	Portsmouth	-228	MHHW	Problem	5.00	Yes	No	40,000	4.00	9.00
14	Francis Street South	FRANCIS ST	WOONASQUATUCKET R	Providence	-62	MHHW	Problem	5.00	Yes	No	18,585	4.00	9.00
15	Governor Sprague	US 1A BSTN NCK RD	NARROW R	Narragansett	-43	MHHW	Problem	5.00	Yes	Yes	9,598	3.80	8.80
16	Connell Highway	RI 138	RI 238 JT CONNELL HWY	Newport	57	Land	Problem	3.60	Yes	Yes	26,700	5.00	8.60
17	Round Swamp	NORTH MAIN RD	TIDAL INLET	Jamestown	-144	Water	Problem	4.50	Yes	Yes	5,300	3.80	8.30
18	Elm Lake Brook Bridge	RI 12 PARK AV	ELM LAKE BROOK	Cranston	16	Water	Problem	4.10	No	Yes	16,900	4.00	8.10
19	Barrington Parkway	VETERANS MEM PKWY	WATCHEMOKET COVE	East Providence	-184	MHHW	Problem	5.00	No	No	17,362	3.00	8.00
20	Pontiac Ave	PONTIAC AV	POCASSET R	Cranston	34	Water	Problem	4.10	Yes	Yes	12,157	3.80	7.90
21	Bleachery	US 1 POST RD	BLEACHERY BROOK	East Greenwich	37	Water	Problem	4.10	Yes	Yes	12,500	3.80	7.90
22	Pawtuxet	US 1A BROAD ST	PAWTUXET R	Cranston	-150	MHHW	Problem	5.00	Yes	No	8,857	2.80	7.80
23	Roger Williams Ave	ROGER WILLIAMS AV	TEN MILE R	East Providence	-126	MHHW	Problem	5.00	Yes	No	10,151	2.80	7.80
24	Bridgetown	BRIDGETOWN RD	PETTAQUAMSCUTT R	Narragansett	-130	MHHW	Problem	5.00	Yes	No	10,606	2.80	7.80
25	C.L. Hussey Memorial	US 1A BSTN NCK RD	WICKFORD COVE	North Kingstown	-180	MHHW	Problem	5.00	Yes	No	13,636	2.80	7.80
26	Boyd Lane NB	RI 24 NB	BOYD LANE	Portsmouth	144	Land	Problem	2.80	Yes	Yes	19,516	5.00	7.80
27	Pawcatuck	US 1 BROAD STREET	PAWCATUCK R	Westerly	12	MHHW	Problem	4.60	No	No	19,797	3.00	7.60
28	Luther's Corner	US 6 FALL RIVER RD	RUNNINS R	East Providence	-54	Water	Problem	4.50	No	No	25,200	3.00	7.50
29	Pecks	RI 103 WILLETT AV	PECKS BROOK	East Providence	-5	Water	Problem	4.50	No	Yes	12,300	2.80	7.30
30	Coles	US1A&RI114PWTKTAV	TEN MILE R	East Providence	-99	Water	Problem	4.50	Yes	No	14,747	2.80	7.30
31	Crescentview Drive Culvert	CRESCENT VIEW AV	BULLOCK COVE	East Providence	-116	Water	Problem	4.50	Yes	No	6,868	2.80	7.30
32	North Quidnessett Rd	NORTH QUIDNESSETT	SANDHILL BROOK	North Kingstown	-50	Water	Problem	4.50	No	Yes	5,000	2.80	7.30
33	Smith Street	US 44 SMITH ST	MOSHASSUCK R	Providence	-84	Water	Problem	4.50	Yes	No	12,323	2.80	7.30
34	Tiverton Four Corners	RI 77 WEST MAIN RD	BORDEN BROOK	Tiverton	-47	Water	Problem	4.50	No	Yes	6,300	2.80	7.30
35	Belchers Cove Bridge	MARKET ST	BELCHERS COVE	Warren	-194	Water	Problem	4.50	No	Yes	10,000	2.80	7.30
36	Kickamuit	RI 103 CHILD ST	KICKAMUIT R	Warren	-172	Water	Problem	4.50	No	Yes	7,800	2.80	7.30
37	Woodmansee	RI 117 W SHORE RD	SILVER BROOK	Warwick	-193	Water	Problem	4.50	Yes	No	7,500	2.80	7.30
38	Buckeye Brook	RI 117 W SHORE RD	BUCKEYE BROOK	Warwick	-136	Water	Problem	4.50	Yes	No	7,500	2.80	7.30
39	Galilee Escape RD Culvert West	GALILEE ESCAPE RD	POINT JUDITH POND	Narragansett	-62	Water	Problem	4.50	Yes	Yes	2,000	2.60	7.10
40	Galilee Escape RD Culvert East	GALILEE ESCAPE RD	POINT JUDITH POND	Narragansett	-58	Water	Problem	4.50	Yes	Yes	2,000	2.60	7.10
41	Wakefield	US 1A MAIN ST	SAUGATUCKET R	South Kingstown	-21	Water	Problem	4.50	Yes	Yes	3,976	2.60	7.10
42	Jamestown - Verrazzano	RI 138	WEST PASSAGE NARRA BAY	Jamestown	-216	MHHW	Access	3.00	Yes	No	33,533	4.00	7.00
43	Third Street	RI 138	THIRD ST	Newport	-60	Land	Access	2.00	Yes	Yes	28,743	5.00	7.00
44	Old Colony	RI 138	NEWPORT SEC RR	Newport	-111	Land	Access	2.00	Yes	Yes	26,700	5.00	7.00
45	Main Street	MAIN ST	BLACKSTONE R	Pawtucket	-104	MHHW	Access	3.00	Yes	No	16,040	4.00	7.00
46	Tar Bridge	MANTON AV	WOONASQUATUCKET R	Providence	23	Water	Problem	4.10	Yes	No	10,255	2.80	6.90
47	Central	MASSASOIT AV	BARRINGTON R	Barrington	-153	MHHW	Problem	5.00	No	No	7,777	1.80	6.80
48	Ten Mile River South	RI 152 N BROADWAY	TEN MILE R	East Providence	-142	MHHW	Problem	5.00	No	No	10,807	1.80	6.80
49	Wickford	US 1A BSTN NCK RD	ACADEMY COVE	North Kingstown	-143	MHHW	Problem	5.00	No	No	9,100	1.80	6.80
50	Boyd Lane SB	RI 24 SB	BOYD LANE	Portsmouth	132	Land	Problem	2.80	Yes	No	19,516	4.00	6.80
51	Mill Gut	COLT DRIVE	MILL GUT TIDAL INLET	Bristol	-150	MHHW	Problem	5.00	No	Yes	2,700	1.60	6.60
52	Charlestown Beach Road	CHARLESTOWN BCH RD	PERRY CREEK	Charlestown	-144	MHHW	Problem	5.00	No	Yes	566	1.60	6.60
53	Potter Pond Channel	SUCCOTASH RD	POTTER POND CHANNEL	South Kingstown	-120	MHHW	Problem	5.00	No	Yes	808	1.60	6.60
54	Nannaquaket	NANNAQUAKET RD	NANNAQUAKET R	Tiverton	-54	MHHW	Problem	5.00	Yes	No	822	1.60	6.60
55	Sapowet	SEAPOWET AV	TIDAL INLET	Tiverton	-93	MHHW	Problem	5.00	Yes	No	480	1.60	6.60
56	Tidewater	TIDEWATER DR	BUCKEYE BROOK	Warwick	-167	MHHW	Problem	5.00	No	Yes	2,000	1.60	6.60
57	Runnins River	WARREN AV	RUNNINS R	East Providence	-84	Water	Problem	4.50	No	No	12,600	1.80	6.30
58	Runnins River Slab	RI 114A MINK ST	RUNNINS R	East Providence	-150	Water	Problem	4.50	No	No	13,300	1.80	6.30
59	River Road	SCHOOL ST	RUNNINS R	East Providence	-164	Water	Problem	4.50	No	No	5,400	1.80	6.30
60	Ten Mile River North	RI 152 N BROADWAY	TEN MILE R	East Providence	-50	Water	Problem	4.50	No	No	10,807	1.80	6.30
61	Nannaquaket Pond	RI 77 MAIN RD	NANNAQUAKET POND	Tiverton	-127	Water	Problem	4.50	No	No	6,868	1.80	6.30
62	Warner Brook	RI 117 W SHORE RD	WARNER BROOK	Warwick	-174	Water	Problem	4.50	No	No	7,500	1.80	6.30
63	Nayatt	WASHINGTON RD	NAYATT POND	Barrington	-193	Water	Problem	4.50	No	Yes	1,600	1.60	6.10
64	Poppasquash Road	POPPASQUASH RD	TIDAL INLET	Bristol	-189	Water	Problem	4.50	Yes	No	1,313	1.60	6.10
65	Conanicut	EAST SHORE RD	BROOK	Jamestown	-132	Water	Problem	4.50	No	Yes	1,100	1.60	6.10
66	Ocean Avenue Anna1	OCEAN AVENUE	GOOSE NECK COVE	Newport	-129	Water	Problem	4.50	No	Yes	2,000	1.60	6.10
67	Ocean Avenue Anna2	OCEAN AVENUE	GOOSE NECK COVE	Newport	-181	Water	Problem	4.50	No	Yes	2,000	1.60	6.10
68	Smith Street RR	US 44 SMITH ST	AMTRAK & P&W RR	Providence	144	Water	Problem	3.30	Yes	No	12,323	2.80	6.10
69	Ramp CB-1 Civic Center	RAMP CB	RAMP CC	Providence	32	Water	Access	2.10	Yes	No	22,100	4.00	6.10
70	Beattie	NANNAQUAKET ROAD	BEATTIE BROOK	Tiverton	-90	Water	Problem	4.50	Yes	No	600	1.60	6.10
71	Sin & Flesh	OLD MAIN RD	SIN & FLESH BROOK	Tiverton	-210	Water	Problem	4.50	No	Yes	900	1.60	6.10
72	Barrington River EBBF	E BAY BICYCLE FAC	BARRINGTON R	Barrington	-204	MHHW	Problem	5.00	Yes	No	0	1.00	6.00

State Rank	Bridge Name	Facility Carried	Feature Intersected	Municipality	Inches of FB Durring Event	Terrain Crossed	Landing Access	Haz. Score	Intermodal Facility	Evac. Route	AADT	Sys. Score	Vul. Score
73	Palmer River EBBF	E BAY BICYCLE FAC	PALMER R	Barrington	-216	MHHW	Problem	5.00	Yes	No	0	1.00	6.00
74	Mill Gut Bike Path	COLT STATE PARK BP	MILL GUT TIDAL INLET	Bristol	-228	MHHW	Problem	5.00	Yes	No	0	1.00	6.00
75	Burgess Cove EBBF	E BAY BICYCLE FAC	BURGESS COVE	East Providence	-189	MHHW	Problem	5.00	Yes	No	0	1.00	6.00
76	Watchemoket Cove EBBF	E BAY BICYCLE FAC	WATCHEMOKET COVE	East Providence	-204	MHHW	Problem	5.00	Yes	No	0	1.00	6.00
77	Bullock Cove EBBF	E BAY BICYCLE FAC	BULLOCKS COVE	East Providence	-177	MHHW	Problem	5.00	Yes	No	0	1.00	6.00
78	Valley Street	I-195 RAMP CR-1	VALLEY ST	East Providence	-2	Land	Access	2.00	Yes	No	21,600	4.00	6.00
79	Pawtucket	I-95	TAFT ST & PAWTUCKET RVR	Pawtucket	-288	MHHW	Access	3.00	No	No	116,900	3.00	6.00
80	South Main Street Bridge	I-195 EB & WB	SOUTH MAIN STREET	Providence	-135	Land	Access	2.00	Yes	No	159,294	4.00	6.00
81	Blackstone Street	I-95 NB & SB	BLACKSTONE ST	Providence	-119	Land	Access	2.00	Yes	No	167,639	4.00	6.00
82	Randall Street	RANDALL ST	MOSHASSUCK R	Providence	55	Water	Problem	4.10	No	No	9,494	1.80	5.90
83	Gorton Pond Culvert	RI 5 GREENWICH AV	GORTON POND OUTLET	Warwick	25	Water	Problem	4.10	No	No	8,700	1.80	5.90
84	Mount Hope	RI 114	MT HP BY,N SEC RR,114 LP	Bristol	-228	MHHW	Access	3.00	Yes	No	13,000	2.80	5.80
85	Water Works	RI 78 WEST BY-PASS	PAWCATUCK R	Westerly	168	MHHW	Problem	3.00	No	Yes	13,100	2.80	5.80
86	Ramp BC Civic Center	RAMP BC	WEST EXCHANGE ST	Providence	44	Water	Problem	4.10	Yes	No	1,100	1.60	5.70
87	Pachet Brook	RI 77 WEST MAIN RD	PACHET BROOK	Tiverton	22	Water	Problem	4.10	No	Yes	3,600	1.60	5.70
88	Weekapaug Cove	WEEKAPAUG RD	WEEKAPAUG TIDAL COVE	Westerly	17	Water	Problem	4.10	No	Yes	1,000	1.60	5.70
89	New Harbor Road	OCEAN AV	TRIMMS POND	New Shoreham	-134	MHHW	Problem	5.00	No	No	2,085	0.60	5.60
90	New Shoreham	BEACH AV	HARBOR POND	New Shoreham	-119	MHHW	Problem	5.00	No	No	1,905	0.60	5.60
91	Old Colony Ramp South	RI 138 EB	NEWPORT SEC RR	Newport	115	Land	Problem	2.80	Yes	No	10,000	2.80	5.60
92	Goat Island Causeway	GOAT ISL CAUSEWAY	NEWPORT HARBOR	Newport	-12	MHHW	Problem	5.00	No	No	1,919	0.60	5.60
93	Gilbert Stuart	GILBERT STUART RD	MATTATUXET R	North Kingstown	-175	MHHW	Problem	5.00	No	No	278	0.60	5.60
94	Allens Ave Ramp	I-95 RAMP BR-7	US 1A ALLENS AV	Providence	72	Land	Problem	2.80	Yes	No	5,800	2.80	5.60
95	Middle Bridge	MIDDLE BRIDGE RD	PETTAQUAMSCUTT R	South Kingstown	-137	MHHW	Problem	5.00	No	No	2,020	0.60	5.60
96	Silver Lake Ave	SILVER LAKE AV	SAUGATUCKET R	South Kingstown	-158	MHHW	Problem	5.00	No	No	2,500	0.60	5.60
97	Nonquit Pond	POND BRIDGE RD	NONQUIT POND	Tiverton	-177	MHHW	Problem	5.00	No	No	500	0.60	5.60
98	Forge Road	OLD FORGE RD	POTOWOMUT R	Warwick	-168	MHHW	Problem	5.00	No	No	3,200	0.60	5.60
99	Weekapaug	ATLANTIC AV	WEEKAPAUG INLET	Westerly	-98	MHHW	Problem	5.00	No	No	1,616	0.60	5.60
100	Silver Creek Clvt EBBF	E BAY BICYCLE FAC	SILVER CREEK	Bristol	-196	Water	Problem	4.50	Yes	No	0	1.00	5.50
101	Squantum Cove EBBF	E BAY BICYCLE FAC	SQUANTUM COVE	East Providence	-163	Water	Problem	4.50	Yes	No	0	1.00	5.50
102	Atwells Av	ATWELLS AV	US 6 CONNECTOR & AMTRAK	Providence	233	Water	Problem	2.50	Yes	No	7,777	2.80	5.30
103	Salt Pond Road SB	US 1 POST RD SB	SALT POND RD	South Kingstown	-97	Water	Access	2.50	No	Yes	11,243	2.80	5.30
104	Great Island	GREAT ISLAND RD	TIDAL FLATS INLET	Narragansett	49	MHHW	Problem	4.60	No	No	1,616	0.60	5.20
105	The Cove	HUMMOCKS POINT RD	TIDAL INLET	Portsmouth	64	MHHW	Problem	4.60	No	No	2,043	0.60	5.20
106	White Rock	WHITE ROCK RD	PAWCATUCK RVR&MILL TRNCH	Westerly	5	MHHW	Problem	4.60	No	No	3,000	0.60	5.20
107	Poppasquash Culvert 2	POPPASQUASH ROAD	TIDAL INLET	Bristol	-173	Water	Problem	4.50	No	No	1,700	0.60	5.10
108	Cross Mills	US 1A OLD POST RD	MILL CANAL	Charlestown	-83	Water	Problem	4.50	No	No	2,500	0.60	5.10
109	Hanging Rock Road 1	HANGING ROCK ROAD	MAIDFORD R	Middletown	-204	Water	Problem	4.50	No	No	1,500	0.60	5.10
110	Hanging Rock Road 2	HANGING ROCK ROAD	NO NAME BROOK	Middletown	-125	Water	Problem	4.50	No	No	1,500	0.60	5.10
111	Potowomut	POTOWOMUT RD	POTOWOMUT R	North Kingstown	-108	Water	Problem	4.50	No	No	1,515	0.60	5.10
112	Gilbert Stuart Mill	GILBERT STUART RD	GILBERT STUART STREAM	North Kingstown	-114	Water	Problem	4.50	No	No	278	0.60	5.10
113	Spring Rd	SPRING RD	SANDHILL BROOK	North Kingstown	-6	Water	Problem	4.50	No	No	100	0.60	5.10
114	Loop Drive Culvert	LOOP DR	WICKFORD COVE	North Kingstown	-159	Water	Problem	4.50	No	No	100	0.60	5.10
115	Old Warwick Ave	OLD WARWICK AV	BUCKEYEE BROOK	Warwick	-111	Water	Problem	4.50	No	No	500	0.60	5.10
116	Farrington	POTOWOMUT RD	MILL CANAL	Warwick	-34	Water	Problem	4.50	No	No	1,600	0.60	5.10
117	Proposed_Omega Pond RR	UNASSIGNED	UNASSIGNED	East Providence	-276	MHHW	Problem	5.00	No	No	0	0.00	5.00
118	Ramp WES	I-195 W TO EDDY ST	BLACKSTONE ST.	Providence	-39	Land	Access	2.00	No	No	23,400	3.00	5.00
119	Ramp AC Civic Center	RAMP A-C	US 6 EXTENSION, RAMP C-C	Providence	89	Water	Problem	3.30	Yes	No	3,500	1.60	4.90
120	Pond Street NB	US 1 NB POST RD	POND ST	South Kingstown	-96	Land	Access	2.00	No	Yes	8,117	2.80	4.80
121	Pond Street SB	US 1 SB POST RD	POND ST	South Kingstown	-84	Land	Access	2.00	No	Yes	8,117	2.80	4.80
122	Briarbrook Dr North	BRIARBROOK DR	SANDHILL BROOK	North Kingstown	35	Water	Problem	4.10	No	No	100	0.60	4.70
123	Harris Ave	MALL RAMP RV-AD	HARRIS AV	Providence	48	Water	Problem	4.10	No	No	4,100	0.60	4.70
124	Stevens Street	STEVENS ST	MOSHASSUCK R	Providence	53	Water	Problem	4.10	No	No	3,000	0.60	4.70
125	White Rock Ped OP	PEDESTRIAN BRIDGE	PAWCATUCK RVR&MILL TRNCH	Westerly	16	MHHW	Problem	4.60	No	No	0	0.00	4.60
126	King Street RR	AMTRAK	KING STREET	East Greenwich	-163	Water	Access	2.50	Yes	Yes	0	2.00	4.50
127	Briarbrook Dr South	BRIARBROOK DR	SANDHILL BROOK	North Kingstown	-8	Water	Problem	4.50	No	No	0	0.00	4.50
128	Forge Road RR	AMTRAK	FORGE ROAD	Warwick	-92	Water	Access	2.50	Yes	Yes	0	2.00	4.50
129	Van Zandt Ave RR	VAN ZANDT AV	NEWPORT SEC RR	Newport	86	Land	Problem	2.80	Yes	No	3,030	1.60	4.40
130	Waterman Ave Spur RR	WATERMAN AV	P&W RR R.O.W.	East Providence	47	Land	Problem	3.60	No	No	200	0.60	4.20
131	Potter Rd	POTTER RD	SANDHILL BROOK	North Kingstown	24	Water	Problem	4.10	No	No	0	0.00	4.10
132	Bradford Ave RR	BRADFORD AV	NEWPORT SEC RR	Portsmouth	-66	Water	Access	2.50	Yes	No	100	1.60	4.10
133	Delaine Street	DELAINE ST	WOONASQUATUCKET R	Providence	-8	Water	Access	2.50	Yes	No	4,084	1.60	4.10
134	Ramp DA Civic Center	I-95 RAMP DA	US 6,W EXCH,RMPSCB,AC,CC	Providence	195	Water	Problem	2.50	Yes	No	4,900	1.60	4.10
135	Wellington Ave RR 2	AMTRAK	WELLINGTON AVE	Cranston	-192	MHHW	Access	3.00	Yes	No	0	1.00	4.00
136	Wellington Ave RR 1	AMTRAK	WELLINGTON AVE	Warwick	-192	MHHW	Access	3.00	Yes	No	0	1.00	4.00
137	India Point Park Bike Path	INDIA STREET	INDIA PT BIKE PATH	Providence	-210	Land	Access	2.00	No	No	9,500	1.80	3.80
138	Salt Pond Road NB	US 1 POST RD NB	SALT POND RD	South Kingstown	-76	Land	Access	2.00	No	No	11,243	1.80	3.80
139	Roger Williams Ave RR PW	P&W RR	ROGER WILLIAMS AV	East Providence	-74	Water	Access	2.50	Yes	No	0	1.00	3.50
140	Railroad Street	RAILROAD STREET	ROCKY BROOK	South Kingstown	-8	Water	Access	2.50	Yes	No	0	1.00	3.50
141	Apponaug Station RR	AMTRAK	RI 117 WEST SHORE RD	Warwick	-158	Water	Access	2.50	Yes	No	0	1.00	3.50
142	Arnolds Neck Drive	AMTRAK	ARNOLDS NECK DRIVE	Warwick	-252	MHHW	Access	3.00	No	No	0	0.00	3.00
143	Proposed_Apponaug River	RI 117 CNTRVLE RD	APPONAUG R	Warwick	-161	Water	Access	2.50	No	No	0	0.00	2.50
144	Clyde Ave RR	AMTRAK	CLYDE AVE	Warwick	-132	Water	Access	2.50	No	No	0	0.00	2.50
145	New Road RR	AMTRAK	CHEPIWANOXET WAY	Warwick	-165	Water	Access	2.50	No	No	0	0.00	2.50

State Rank	Bridge Name	Facility Carried	Feature Intersected	Municipality	Inches of FB Durring Event	Terrain Crossed	Landing Access	Haz. Score	Intermodal Facility	Evac. Route	AADT	Sys. Score	Vul. Score
146	Masthead Drive RR	AMTRAK	MASTHEAD DRIVE	Warwick	-179	Water	Access	2.50	No	No	0	0.00	2.50
147	Westery Train Station Bridge	AMTRAK	CANAL STREET	Westerly	-31	Water	Access	2.50	No	No	0	0.00	2.50
148	India Point Park Ped OP	PEDESTRIAN BRIDGE	I-195EB&WB RAMP EI INDIA	Providence	240	Land	Problem	2.00	No	No	0	0.00	2.00